



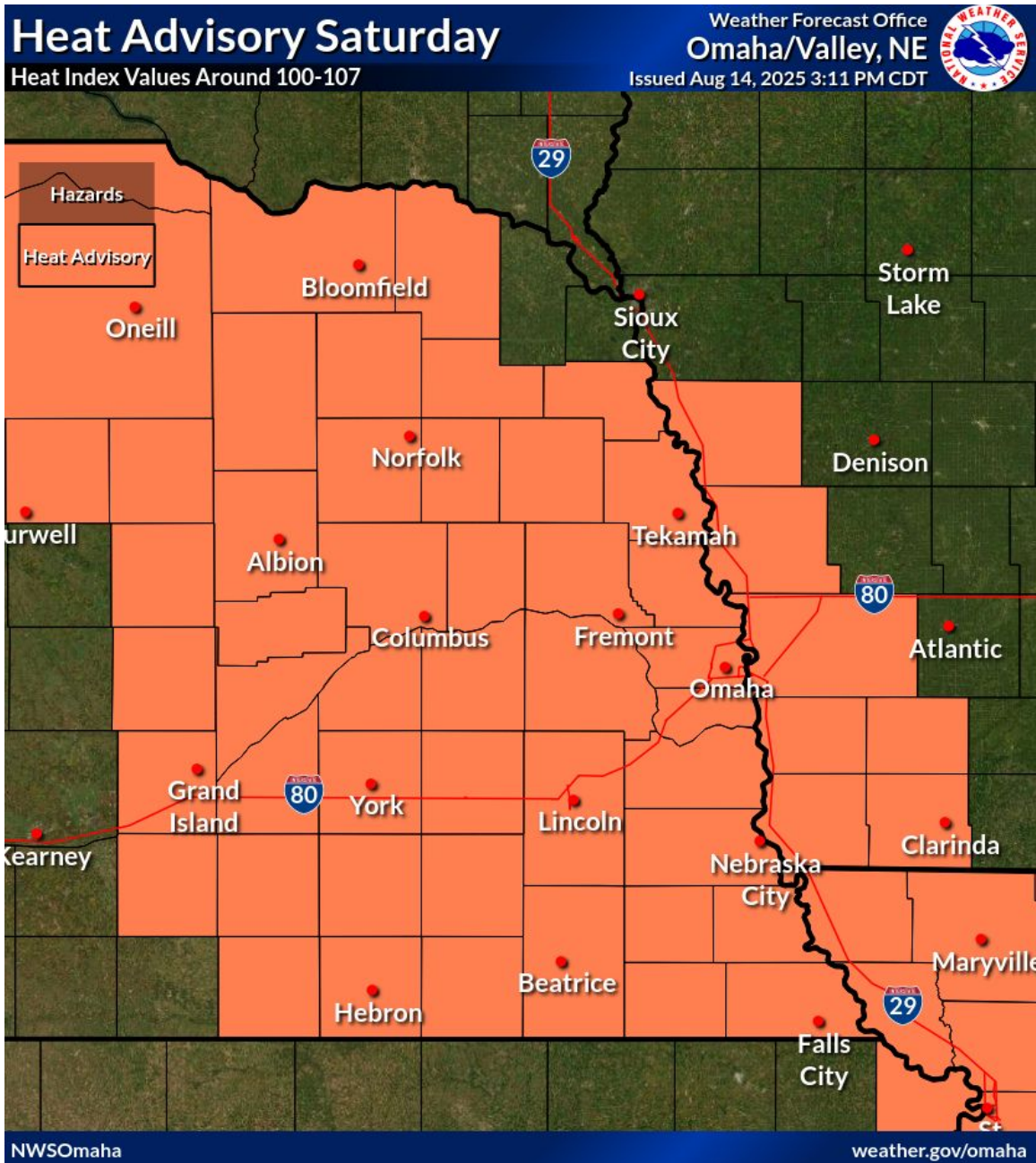
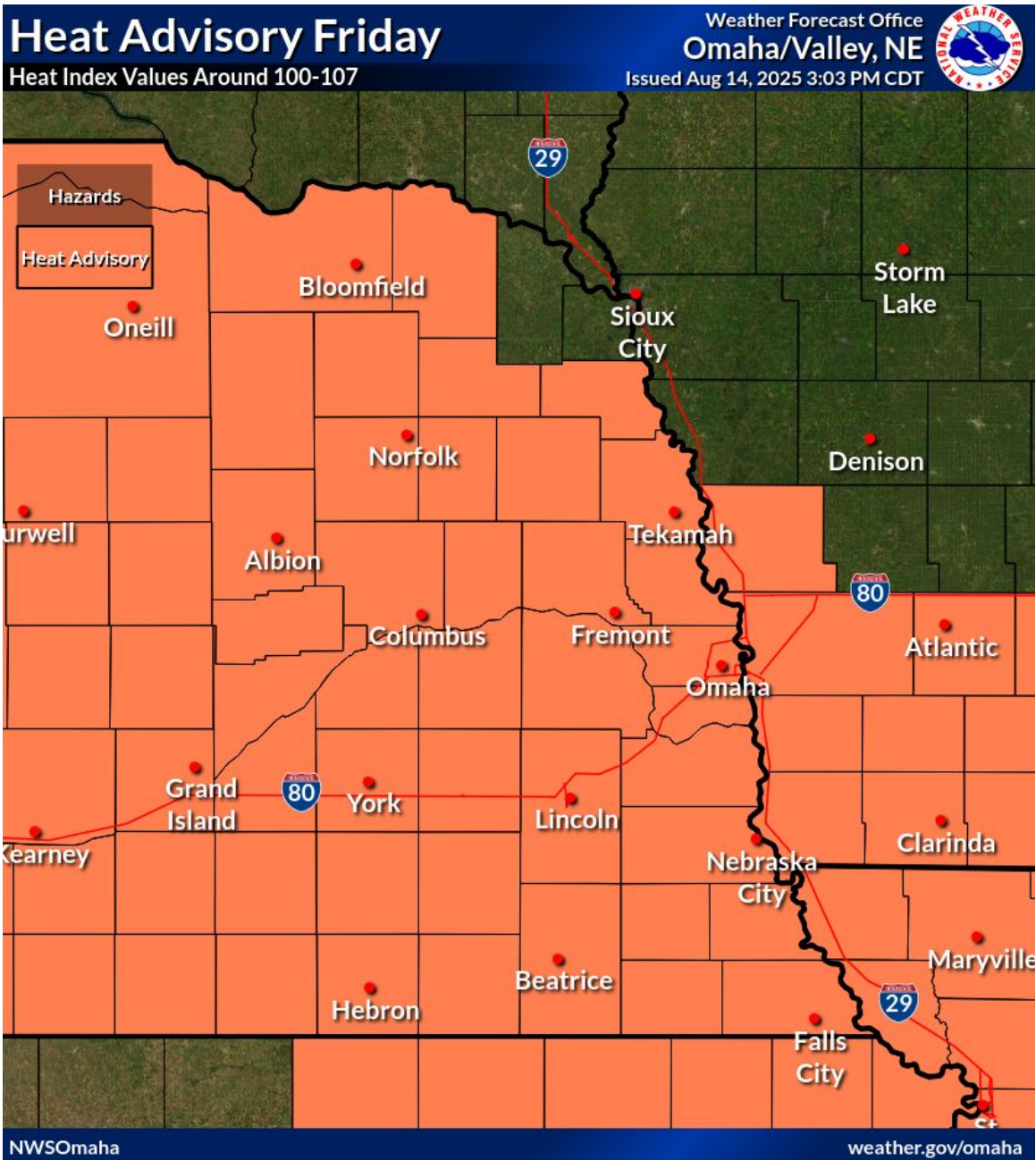
Dangerous Heat Returns This Weekend

August 15, 2025
4:50 AM

Heat Advisories Have Been Issued for Today & Saturday

Key Information:

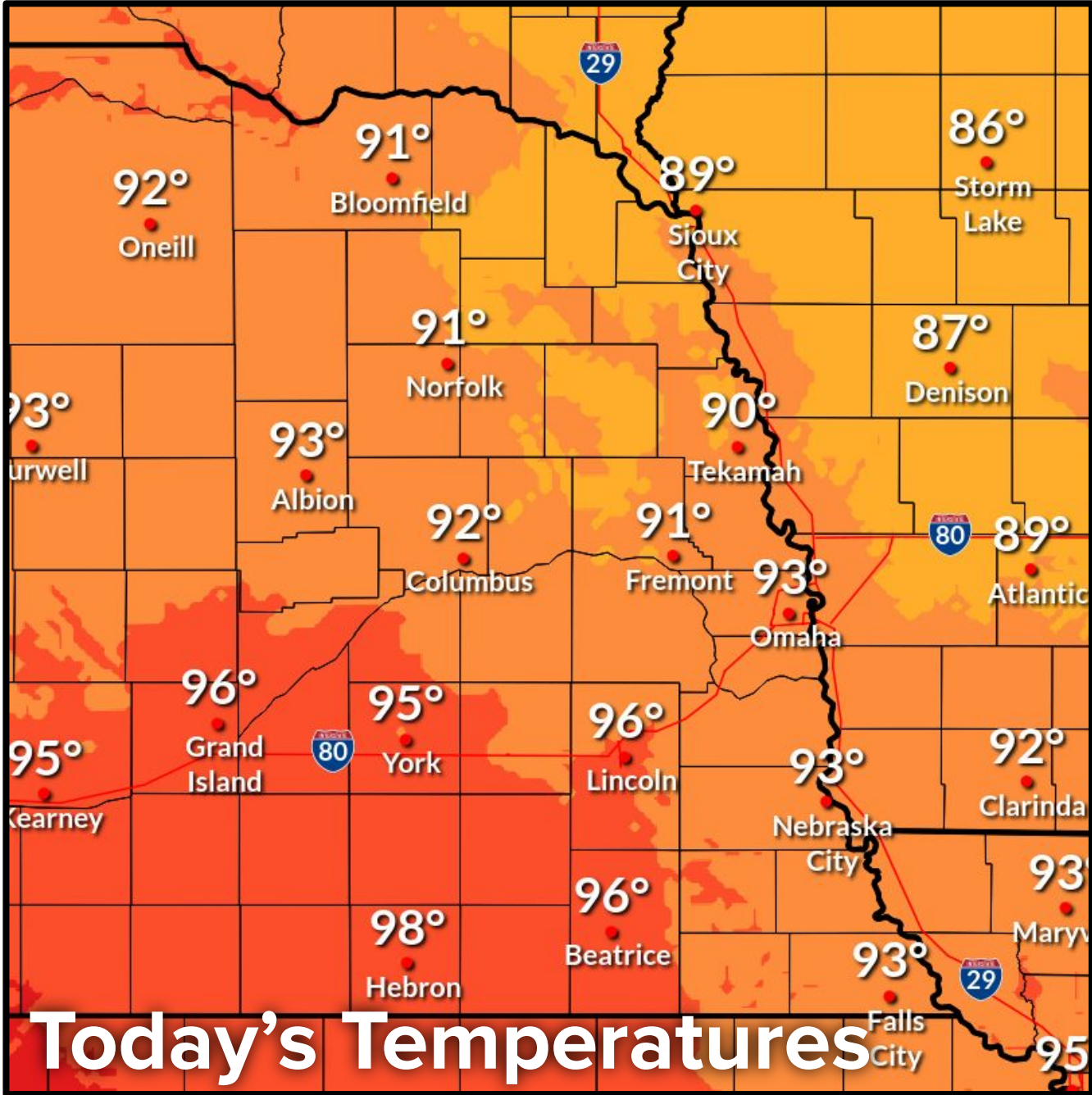
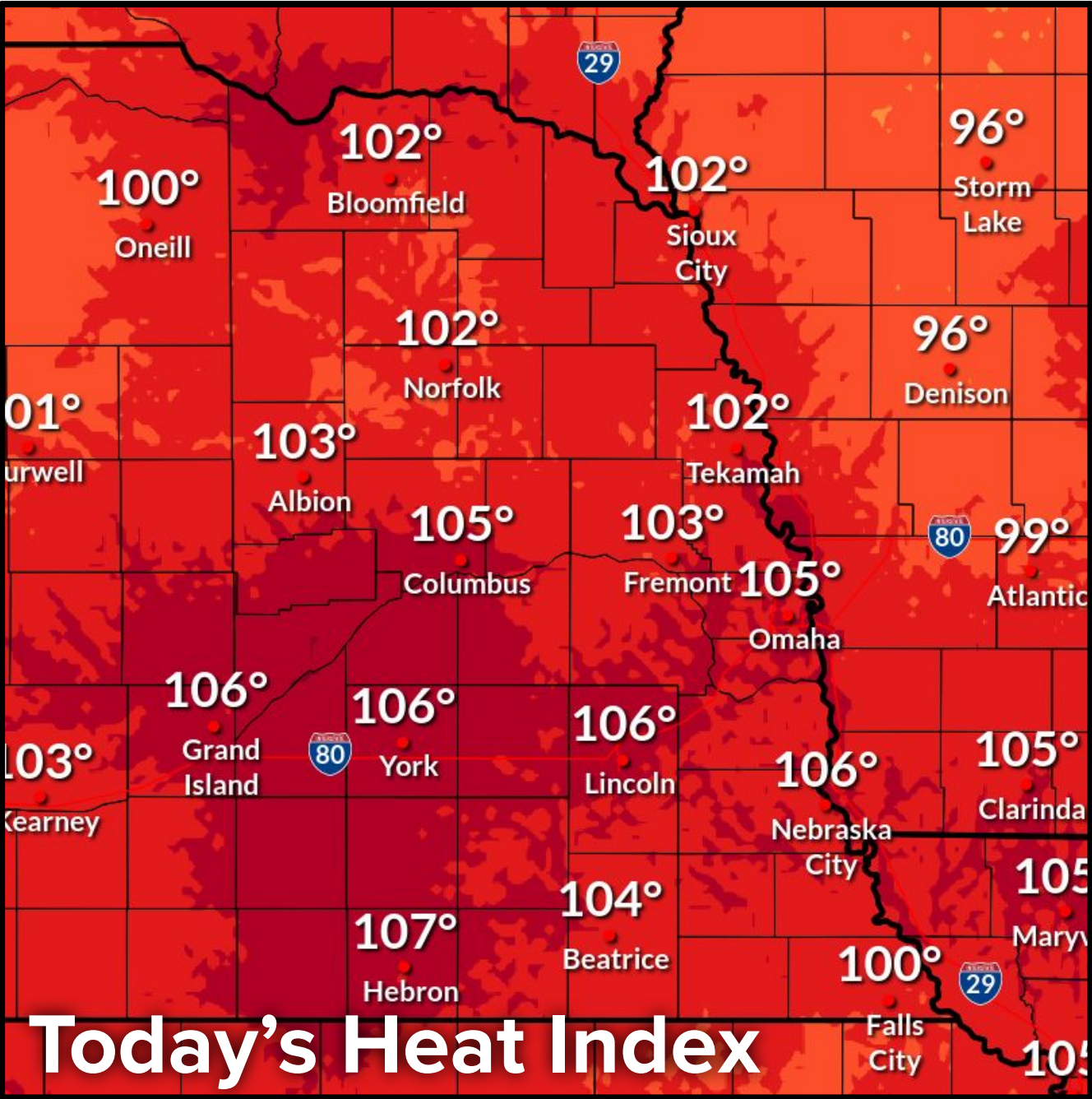
- A **Heat Advisory** has been issued for portions of eastern Nebraska and western Iowa for Today and Saturday.
- The Advisory will be in effect from 11AM to 8PM each day.
- Heat indices near 105 are expected today, and in the 100-107 range on Saturday.
- Temperatures cool slightly Sunday, with lower humidities.





Today's Heat

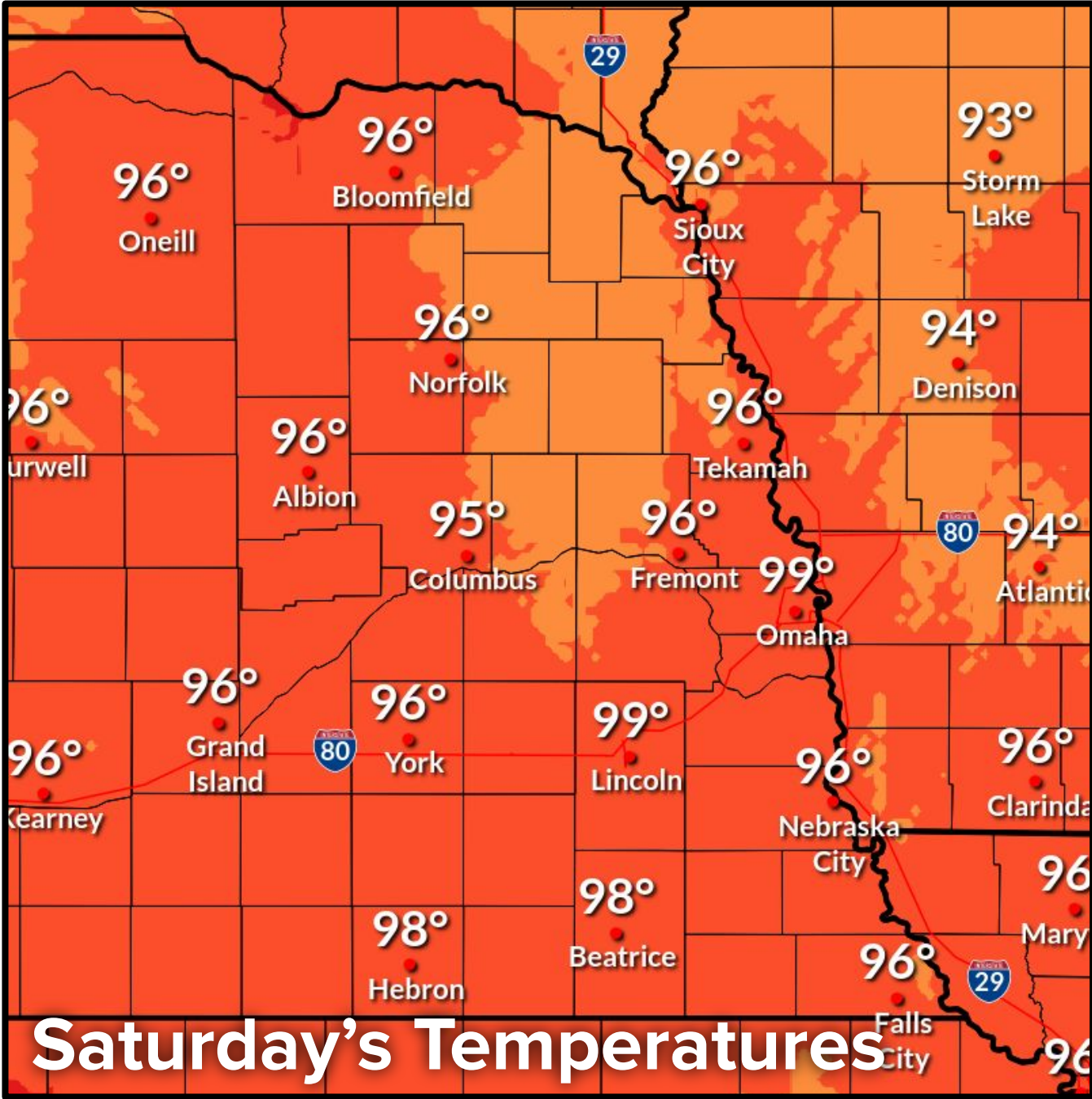
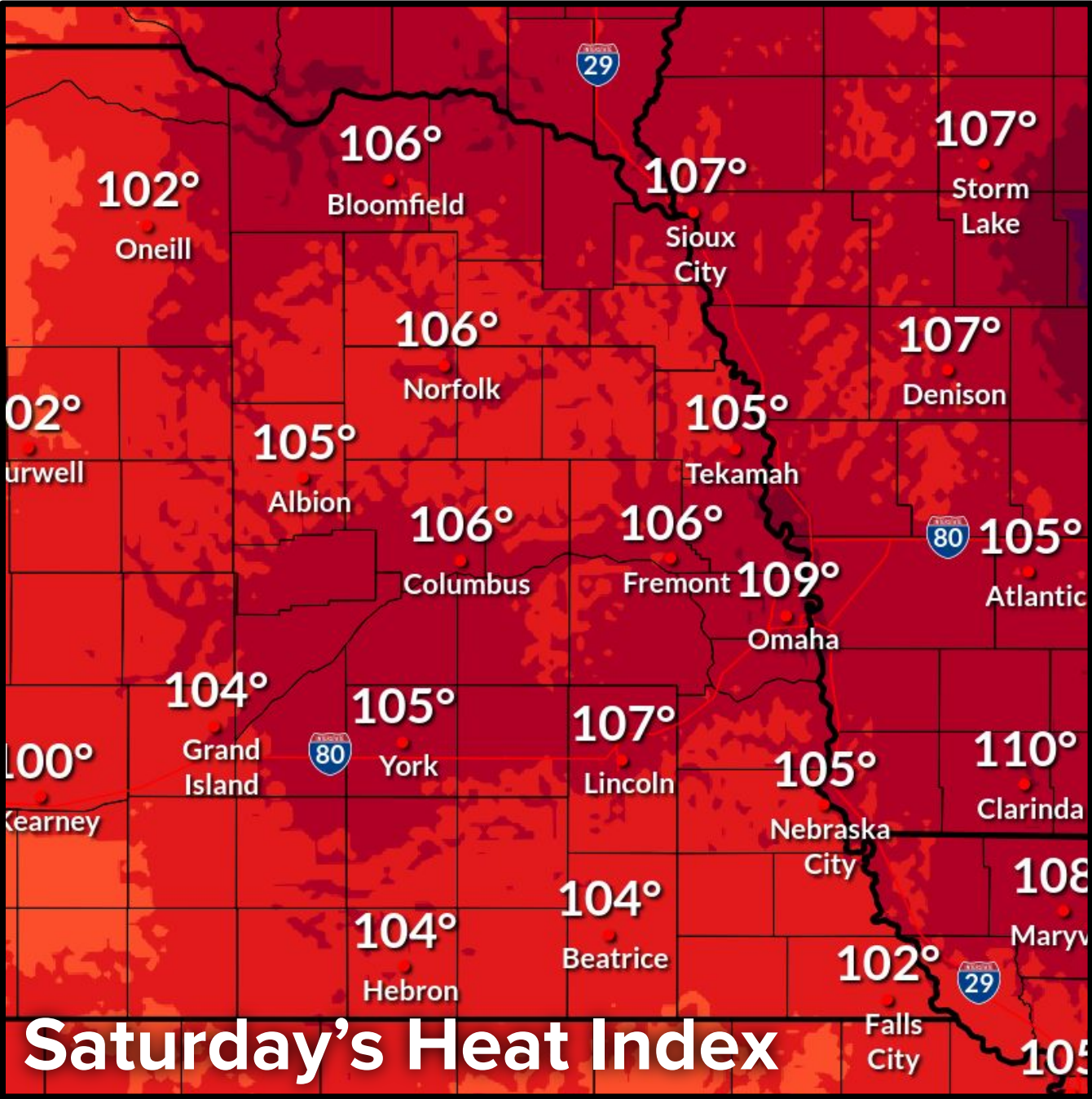
August 15, 2025
4:50 AM





Saturday Heat

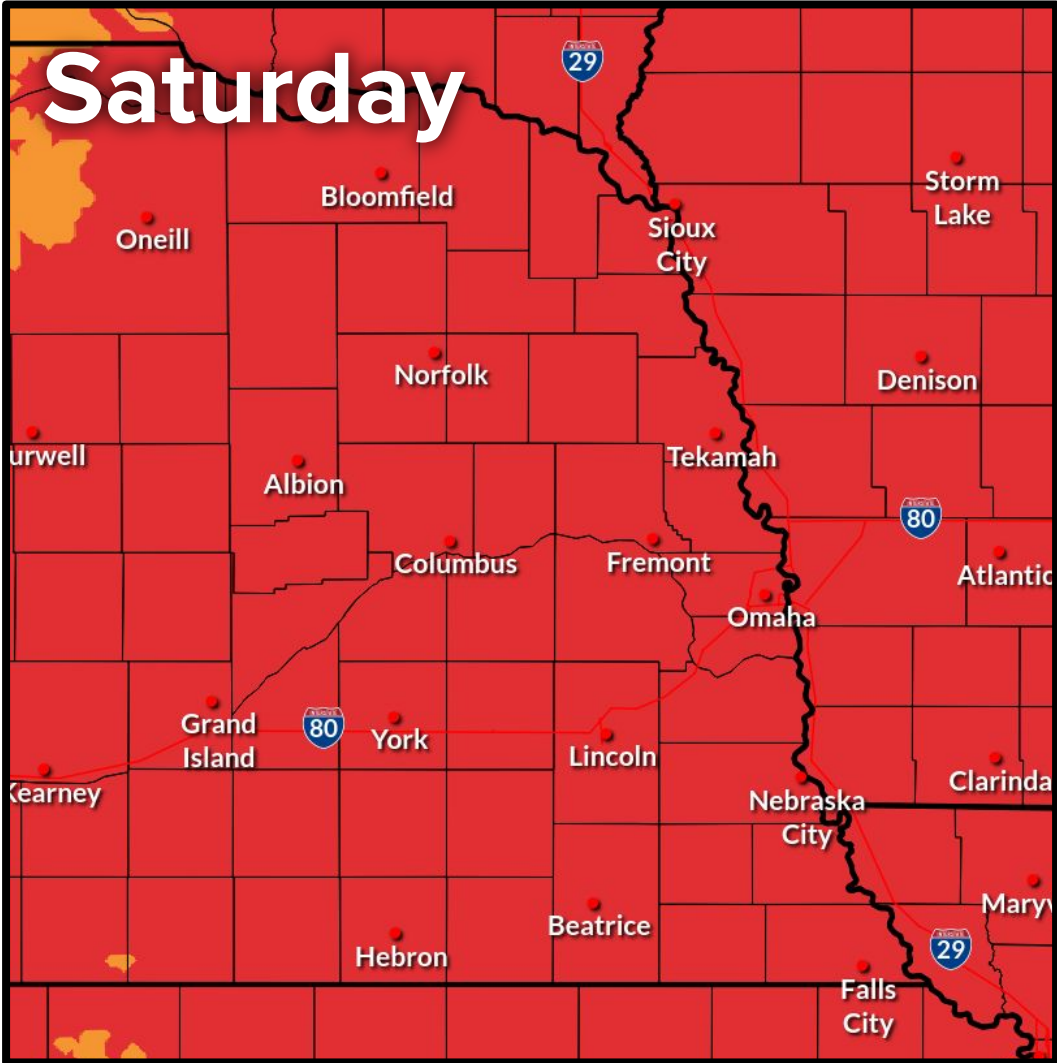
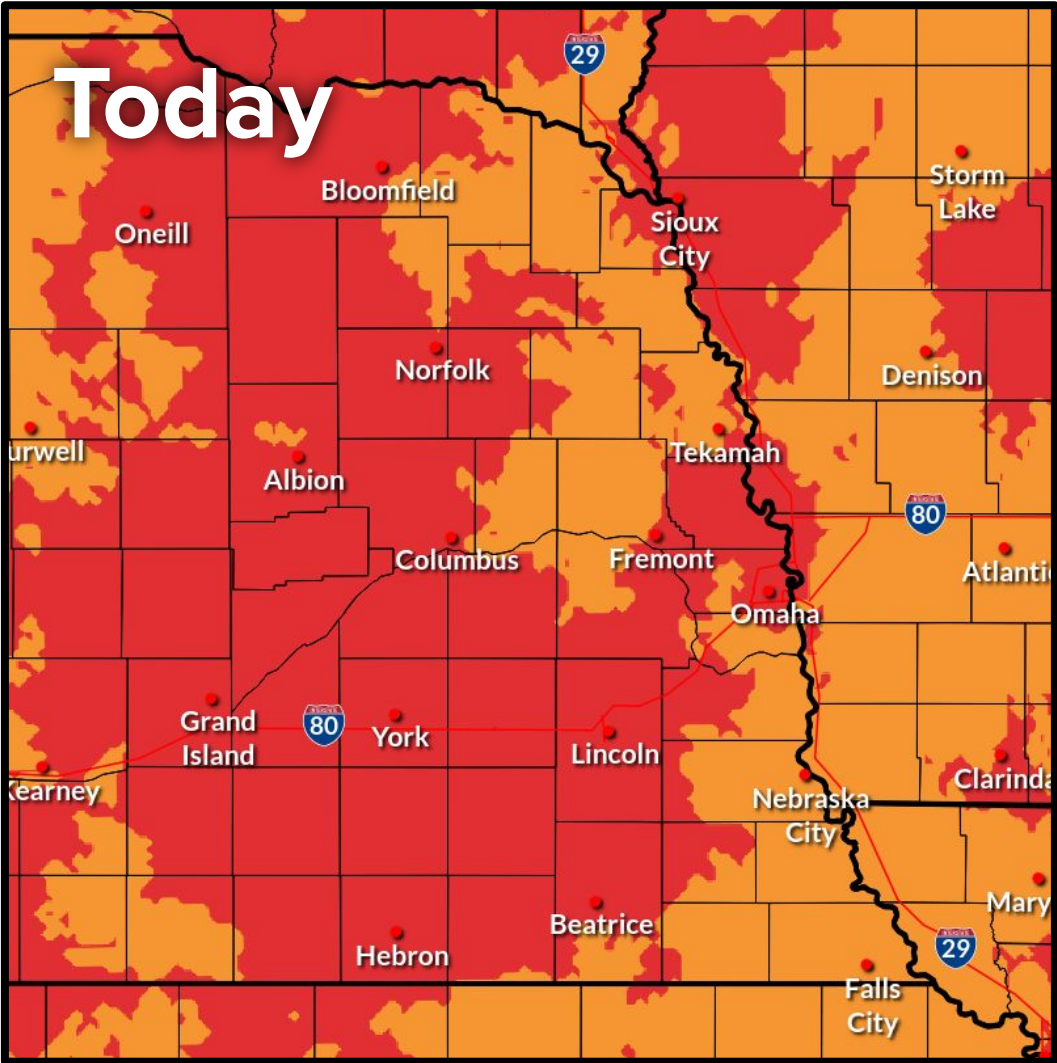
August 15, 2025
4:50 AM





HeatRisk Categories

August 15, 2025
4:50 AM



moderate

Affects those who are sensitive to heat, especially those without cooling/hydration.

major

DANGEROUS for most people without proper hydration and adequate cooling.

WHAT CAN YOU DO?

More details at: wpc.ncep.noaa.gov/HeatRisk



- Know where to keep cool.
- Take frequent breaks and stay hydrated.
- Consider rescheduling outdoor events.





Heat Timing

August 15, 2025
4:50 AM

| Maximum Heat Index Forecast (°F) | | | | | | | | | | | | | | | | | | | | | | | | |
|----------------------------------|-------------|-----|-----|------|-----|-----|-----|------|-------------|-----|-----|------|-----|-----|-----|------|-------------|-----|-----|------|-----|-----|-----|---------|
| | 8/15 Fri | | | | | | | | 8/16 Sat | | | | | | | | 8/17 Sun | | | | | | | |
| | 3am | 6am | 9am | 12pm | 3pm | 6pm | 9pm | 12am | 3am | 6am | 9am | 12pm | 3pm | 6pm | 9pm | 12am | 3am | 6am | 9am | 12pm | 3pm | 6pm | 9pm | Maximum |
| Albion | 73 | 72 | 85 | 98 | 101 | 99 | 88 | 77 | 75 | 75 | 89 | 100 | 102 | 99 | 87 | 82 | 78 | 76 | 88 | 96 | 98 | 95 | 85 | 102 |
| Beatrice | 75 | 75 | 92 | 101 | 103 | 100 | 88 | 85 | 78 | 78 | 95 | 100 | 101 | 99 | 91 | 85 | 79 | 78 | 93 | 98 | 98 | 96 | 88 | 103 |
| Bloomfield | 73 | 73 | 85 | 97 | 101 | 98 | 86 | 78 | 77 | 75 | 89 | 100 | 102 | 101 | 88 | 79 | 77 | 75 | 85 | 94 | 97 | 94 | 79 | 102 |
| Clarinda | 72 | 72 | 92 | 103 | 105 | 102 | 87 | 78 | 77 | 76 | 98 | 107 | 109 | 106 | 92 | 85 | 78 | 77 | 94 | 103 | 103 | 102 | 90 | 109 |
| Columbus | 74 | 74 | 89 | 98 | 103 | 103 | 87 | 78 | 77 | 75 | 92 | 102 | 105 | 102 | 88 | 82 | 79 | 77 | 90 | 98 | 99 | 98 | 84 | 105 |
| Fairbury | 74 | 74 | 91 | 102 | 104 | 103 | 88 | 83 | 77 | 77 | 93 | 101 | 102 | 99 | 89 | 83 | 79 | 77 | 91 | 97 | 98 | 96 | 86 | 104 |
| Falls City | 72 | 73 | 91 | 99 | 100 | 99 | 86 | 79 | 77 | 78 | 94 | 100 | 99 | 98 | 89 | 84 | 78 | 78 | 92 | 98 | 98 | 97 | 87 | 100 |
| Fremont | 75 | 74 | 86 | 95 | 102 | 99 | 84 | 78 | 75 | 76 | 92 | 102 | 103 | 101 | 88 | 83 | 78 | 77 | 91 | 97 | 100 | 98 | 85 | 103 |
| Harlan | 73 | 71 | 79 | 94 | 96 | 93 | 78 | 76 | 74 | 74 | 90 | 101 | 103 | 102 | 90 | 83 | 76 | 75 | 89 | 97 | 99 | 96 | 79 | 103 |
| Hartington | 74 | 74 | 85 | 96 | 100 | 99 | 84 | 78 | 77 | 75 | 90 | 102 | 103 | 102 | 90 | 83 | 78 | 76 | 88 | 97 | 99 | 95 | 79 | 103 |
| Lincoln | 77 | 76 | 94 | 105 | 106 | 103 | 95 | 87 | 83 | 79 | 96 | 105 | 105 | 103 | 94 | 88 | 85 | 83 | 94 | 100 | 100 | 99 | 90 | 106 |
| Nebraska City | 74 | 73 | 92 | 101 | 105 | 101 | 90 | 84 | 77 | 77 | 96 | 105 | 105 | 103 | 92 | 86 | 79 | 78 | 95 | 100 | 99 | 99 | 88 | 105 |
| Neligh | 72 | 73 | 85 | 94 | 98 | 99 | 85 | 79 | 76 | 75 | 88 | 98 | 101 | 99 | 87 | 79 | 77 | 76 | 85 | 94 | 98 | 94 | 83 | 101 |
| Norfolk | 74 | 73 | 86 | 94 | 99 | 101 | 87 | 79 | 77 | 75 | 88 | 101 | 103 | 100 | 88 | 82 | 78 | 76 | 88 | 95 | 97 | 94 | 83 | 103 |
| Omaha | 75 | 74 | 89 | 101 | 105 | 103 | 95 | 87 | 79 | 77 | 96 | 106 | 109 | 106 | 96 | 90 | 84 | 79 | 94 | 102 | 102 | 101 | 91 | 109 |
| Onawa | 73 | 73 | 78 | 94 | 99 | 100 | 86 | 78 | 76 | 75 | 92 | 101 | 105 | 105 | 92 | 83 | 78 | 77 | 91 | 97 | 100 | 97 | 84 | 105 |
| Red Oak | 74 | 72 | 89 | 102 | 103 | 102 | 89 | 84 | 77 | 75 | 95 | 105 | 106 | 105 | 93 | 86 | 78 | 77 | 94 | 101 | 101 | 101 | 90 | 106 |
| Seward | 74 | 75 | 90 | 102 | 105 | 101 | 89 | 79 | 77 | 76 | 92 | 102 | 102 | 99 | 88 | 83 | 78 | 78 | 90 | 97 | 99 | 96 | 86 | 105 |
| Tekamah | 73 | 73 | 84 | 93 | 100 | 100 | 85 | 77 | 75 | 75 | 92 | 100 | 102 | 101 | 90 | 83 | 78 | 76 | 91 | 96 | 97 | 95 | 79 | 102 |
| Wayne | 73 | 73 | 84 | 95 | 102 | 99 | 86 | 77 | 75 | 75 | 90 | 101 | 103 | 102 | 86 | 78 | 76 | 75 | 88 | 96 | 98 | 95 | 79 | 103 |
| West Point | 72 | 73 | 78 | 92 | 98 | 99 | 84 | 77 | 75 | 73 | 88 | 98 | 101 | 98 | 86 | 78 | 76 | 75 | 88 | 96 | 96 | 94 | 78 | 101 |





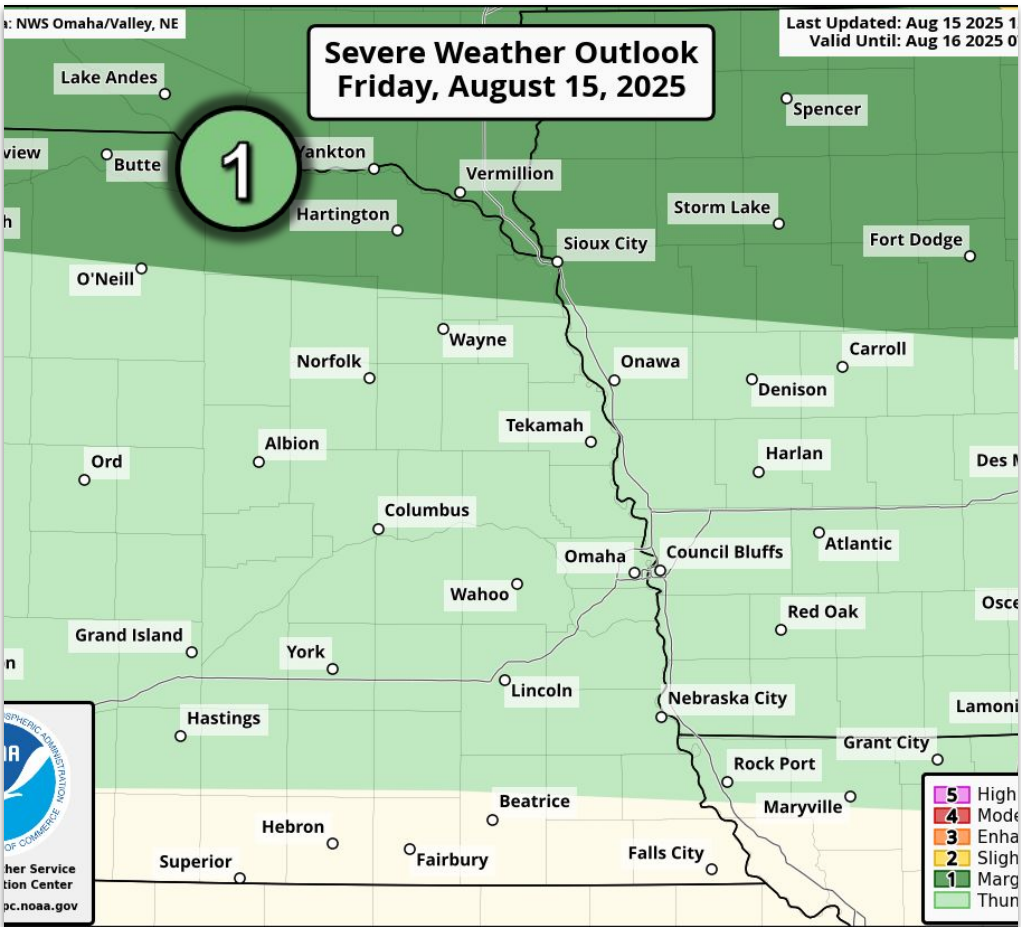
Severe Weather Possible Today & Saturday

August 15, 2025
4:50 AM

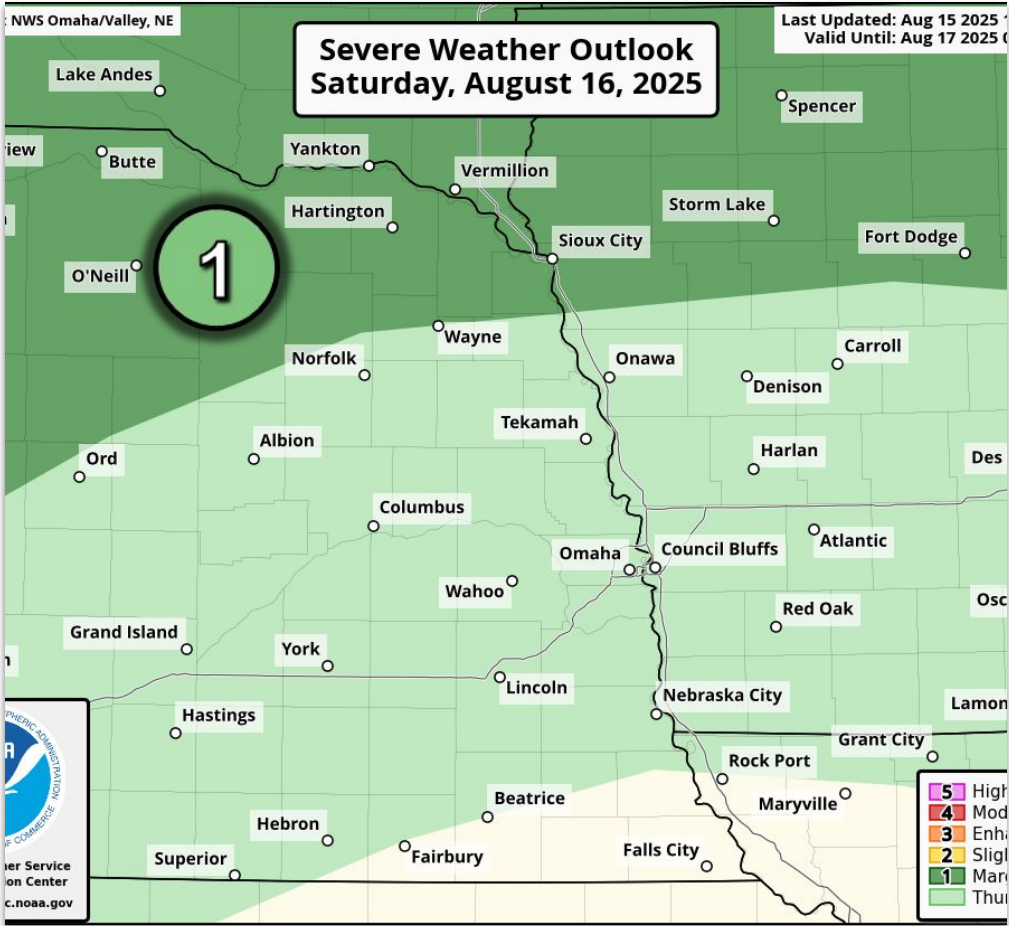
Key Messages:

- A thunderstorm complex is expected to push across portions of northeast Nebraska both tonight and Saturday night.
- There is a 15-25% chance of storms in northeast Nebraska and a 5% chance of severe storms across the area.
- The primary hazards are damaging wind gusts (60-70 mph) and hail (up to 1").

Today



Saturday





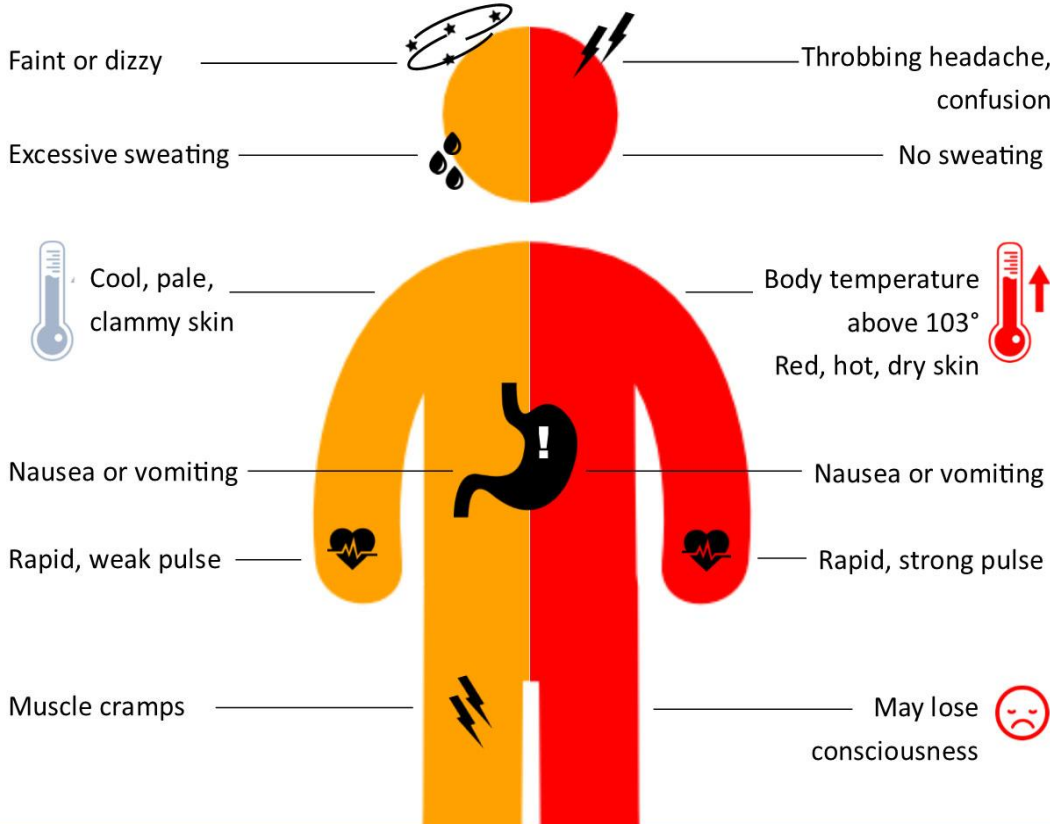
Safety and Resources

August 15, 2025
4:50 AM

HEAT EXHAUSTION

OR

HEAT STROKE



- Get to a cooler, air conditioned place
- Drink water if fully conscious
- Take a cool shower or use cold compresses

CALL 9-1-1

- Move person to cooler place
- Cool using cool cloths or bath
- Do not give anything to drink

Additional Resources

- [NWS Omaha Web Page](#)
- [NWS Omaha Weather Story Graphics](#)
- [Hourly Forecasts for a Point](#)
- [Severe Weather Outlooks](#)
- [Excessive Rainfall Outlooks](#)
- [Severe Weather Safety](#)



How To Report SEVERE WEATHER To The NWS

FACEBOOK

facebook.com/nwsomaha

X

[@NWSOmaha](https://twitter.com/NWSOmaha)

EMAIL

nws.omaha@noaa.gov

MOBILE APP

[mPING](#)

EASY ONLINE FORM

inws.ncep.noaa.gov/report/



National Oceanic and
Atmospheric Administration
U.S. Department of Commerce

National Weather Service
Omaha/Valley, NE