



Extreme Fire Danger Today

April 14, 2025
4:51 AM

Fires could start easily and spread quickly


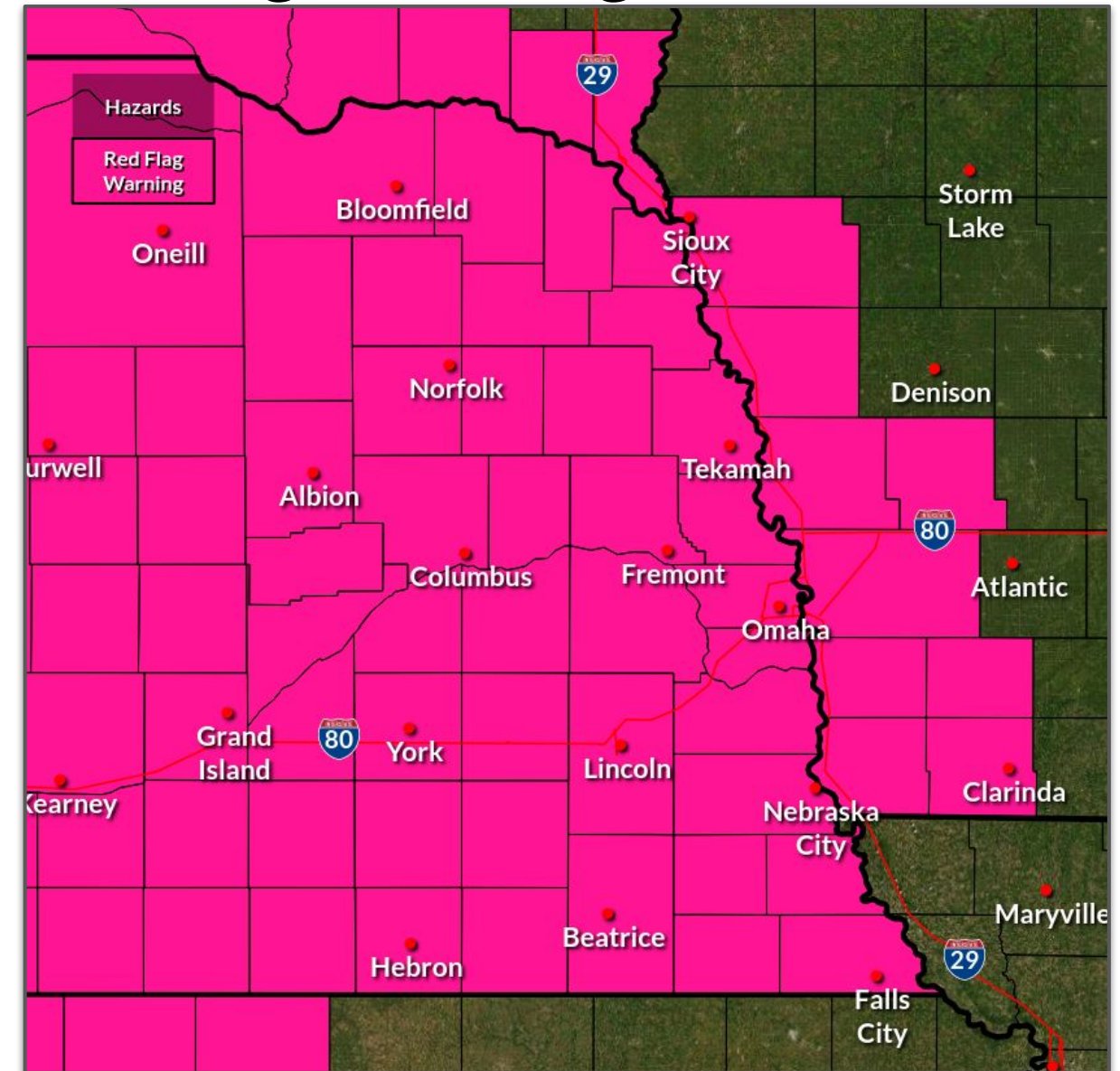
Key Messages

- Northwest winds with gusts 35-50 mph.
 - ◆ Spotty showers and isolated storms could lead to enhanced gusts this afternoon (20% chance in northeast NE/west-central IA)
- Humidity falls into the 18-25% range in the afternoon.
- Temperatures in the upper 50s to lower 60s.
- There should be no outdoor burning.
- Avoid using equipment or doing any activities that could cause a spark.

Overall Forecast Confidence



Red Flag Warning 1 PM to 9 PM

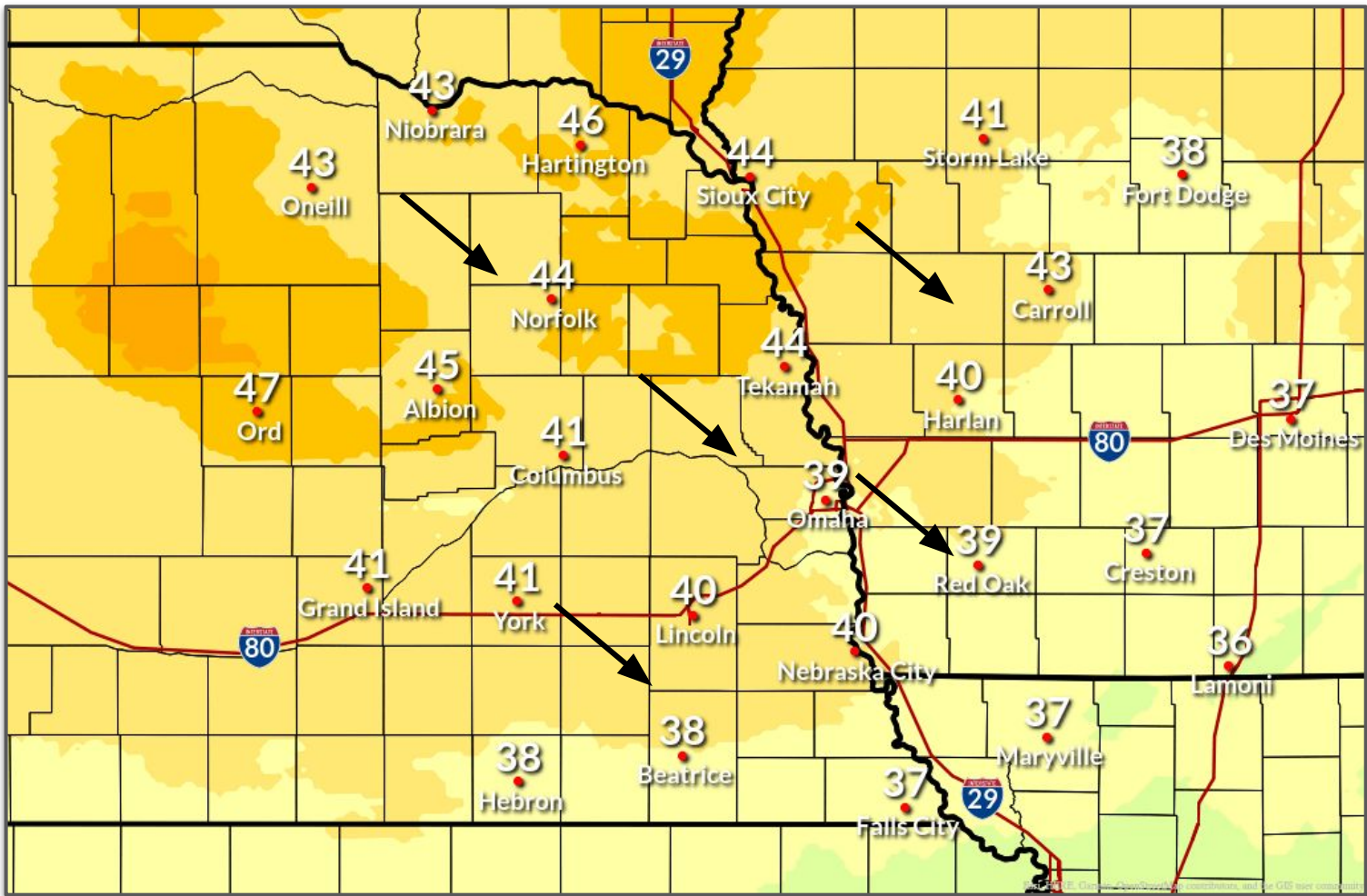




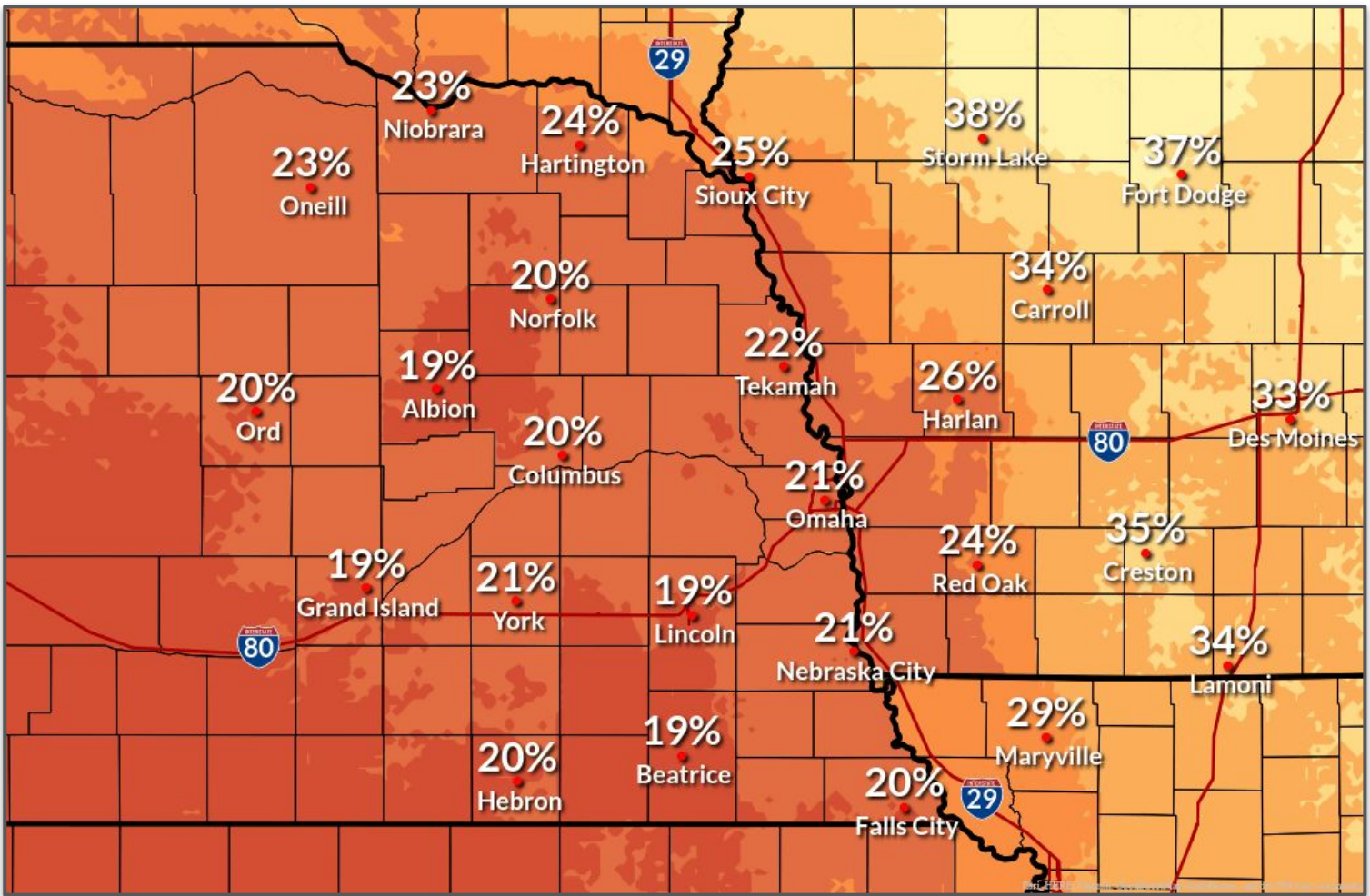
Today's Wind & RH

April 14, 2025
4:51 AM

Max Wind Gust Today



Minimum RH Today





Relative Humidity & Temperature Timeline

April 14, 2025
4:51 AM

Minimum RH Forecast (%)

	4/14 Mon						4/15 Tue						
	6am	9am	12pm	3pm	6pm	9pm	12am	3am	6am	9am	12pm	3pm	6pm
Albion	62	42	24	19	19	31	45	51	58	31	19	16	16
Beatrice	49	43	29	20	19	27	34	48	54	31	20	16	16
Bloomfield	66	47	29	23	24	40	51	56	61	35	22	18	17
Clarinda	50	49	35	29	27	37	48	57	68	40	26	22	22
Columbus	62	44	28	20	20	32	46	54	59	32	20	16	16
Fairbury	49	44	27	19	19	27	36	49	60	31	19	16	16
Falls City	41	38	26	20	19	26	34	42	47	28	18	16	17
Fremont	58	44	28	20	20	31	45	53	60	34	21	16	16
Harlan	60	50	35	27	26	41	55	67	70	42	26	21	22
Hartington	68	50	31	24	26	47	56	62	70	39	22	18	18
Lincoln	51	44	29	19	18	25	35	46	54	31	20	16	16
Nebraska City	48	43	30	22	21	28	37	47	56	32	21	18	18
Neligh	63	44	28	21	22	38	48	55	60	33	21	17	17
Norfolk	65	44	28	20	21	33	47	54	58	34	20	16	16
Omaha	54	46	32	23	21	30	41	50	58	36	23	18	19
Onawa	56	43	30	21	21	35	49	58	65	34	20	16	16
Red Oak	54	47	34	26	24	34	47	58	66	39	24	21	21
Seward	51	44	28	20	20	28	40	49	55	30	20	16	16
Tekamah	58	48	30	22	23	38	49	55	63	36	23	19	20
Wayne	65	46	30	23	23	41	53	60	63	34	21	17	17
West Point	62	46	31	22	21	36	47	56	60	35	21	17	18

Maximum Temperature Forecast (°F)

	4/14 Mon						4/15 Tue						
	6am	9am	12pm	3pm	6pm	9pm	12am	3am	6am	9am	12pm	3pm	6pm
Albion	42	49	56	57	58	48	41	36	33	51	60	66	67
Beatrice	48	53	61	63	61	51	46	40	37	53	62	67	68
Bloomfield	41	48	54	56	54	44	38	35	33	50	58	64	64
Clarinda	49	53	59	62	60	49	43	39	37	52	61	65	64
Columbus	43	51	58	60	58	49	42	37	35	52	62	67	68
Fairbury	47	52	61	63	61	49	45	39	35	52	61	67	68
Falls City	51	55	62	64	62	52	47	42	39	54	63	67	66
Fremont	45	52	59	61	59	49	43	39	36	51	61	66	67
Harlan	45	50	56	57	58	47	41	37	35	49	59	62	61
Hartington	41	49	55	57	54	43	38	35	33	49	60	65	64
Lincoln	48	52	60	62	63	55	49	42	38	53	61	67	68
Nebraska City	50	54	61	63	61	52	47	42	39	53	63	67	66
Neligh	41	49	55	57	55	45	39	35	32	50	59	65	66
Norfolk	42	50	56	58	57	48	40	37	34	51	60	65	66
Omaha	48	53	60	62	60	53	47	43	40	52	61	66	67
Onawa	46	52	58	61	59	48	43	39	36	52	63	66	66
Red Oak	48	54	60	61	60	50	44	40	37	51	62	65	64
Seward	45	51	59	61	59	51	43	39	35	52	62	67	68
Tekamah	45	51	58	60	58	47	43	39	36	51	61	65	64
Wayne	42	50	56	58	56	45	40	36	34	51	59	65	66
West Point	43	50	55	57	58	47	42	37	35	51	61	65	64

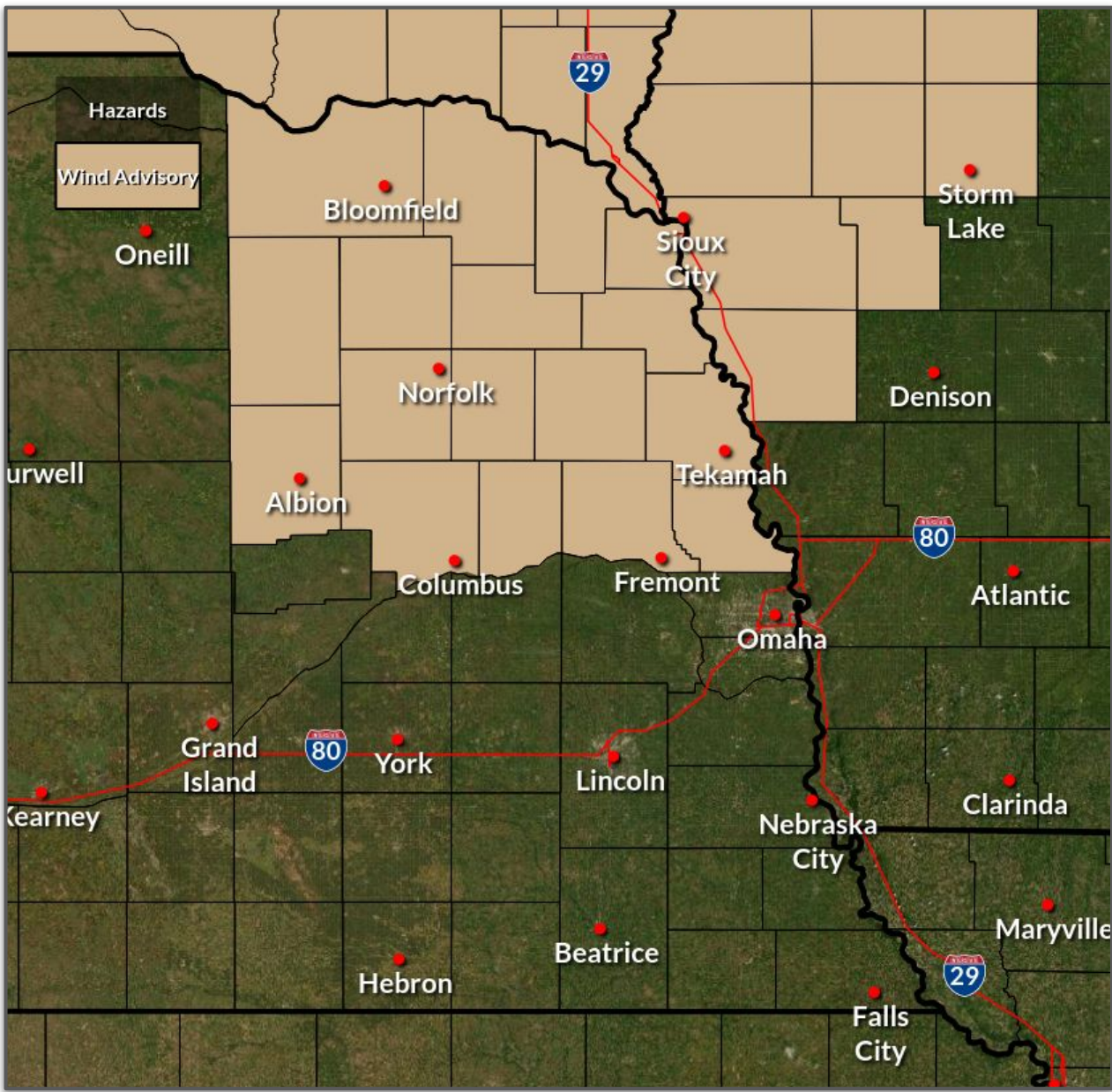




Wind Advisory Today

April 14, 2025
4:51 AM

Secure loose outdoor objects!



Maximum Wind Gust Forecast (mph)

	4/14 Mon						4/15 Tue						
	6am	9am	12pm	3pm	6pm	9pm	12am	3am	6am	9am	12pm	3pm	6pm
Albion	33👉	36👉	41👉	45👉	40👉	30👉	22👉	16👉	15👉	15👉	15👉	14👉	10👉
Beatrice	32👉	32👉	33👉	37👉	38👉	31👉	26👉	20👉	15👉	17👉	16👉	16👉	12👉
Bloomfield	36👉	38👉	43👉	45👉	43👉	31👉	22👉	20👉	16👉	18👉	18👉	16👉	10👉
Clarinda	31👉	32👉	32👉	36👉	37👉	31👉	28👉	25👉	23👉	25👉	24👉	22👉	15👉
Columbus	31👉	32👉	36👉	40👉	38👉	31👉	22👉	16👉	15👉	16👉	16👉	15👉	10👉
Fairbury	32👉	31👉	31👉	37👉	36👉	29👉	22👉	17👉	13👉	15👉	15👉	14👉	10👉
Falls City	31👉	31👉	32👉	36👉	37👉	29👉	29👉	23👉	18👉	22👉	21👉	18👉	13👉
Fremont	32👉	35👉	36👉	40👉	41👉	33👉	24👉	21👉	17👉	21👉	20👉	17👉	12👉
Harlan	37👉	38👉	36👉	39👉	41👉	35👉	28👉	23👉	23👉	25👉	24👉	22👉	14👉
Hartington	36👉	38👉	44👉	46👉	40👉	32👉	23👉	21👉	20👉	21👉	21👉	18👉	10👉
Lincoln	32👉	35👉	36👉	41👉	39👉	31👉	24👉	18👉	16👉	17👉	17👉	16👉	10👉
Nebraska City	32👉	32👉	33👉	37👉	40👉	30👉	28👉	23👉	22👉	23👉	21👉	18👉	12👉
Neligh	38👉	37👉	41👉	44👉	41👉	31👉	22👉	17👉	15👉	15👉	15👉	14👉	10👉
Norfolk	36👉	38👉	40👉	44👉	44👉	37👉	24👉	18👉	16👉	17👉	18👉	15👉	10👉
Omaha	33👉	32👉	32👉	39👉	38👉	31👉	25👉	22👉	21👉	22👉	21👉	18👉	12👉
Onawa	33👉	36👉	39👉	44👉	44👉	33👉	29👉	23👉	21👉	24👉	23👉	21👉	13👉
Red Oak	33👉	35👉	35👉	38👉	39👉	35👉	29👉	25👉	22👉	25👉	24👉	22👉	14👉
Seward	35👉	36👉	37👉	43👉	40👉	30👉	25👉	20👉	15👉	17👉	18👉	16👉	12👉
Tekamah	33👉	37👉	40👉	44👉	43👉	35👉	28👉	23👉	21👉	23👉	23👉	20👉	12👉
Wayne	38👉	38👉	41👉	46👉	44👉	36👉	26👉	21👉	20👉	22👉	21👉	17👉	12👉
West Point	36👉	39👉	41👉	45👉	43👉	36👉	28👉	22👉	20👉	22👉	22👉	18👉	10👉






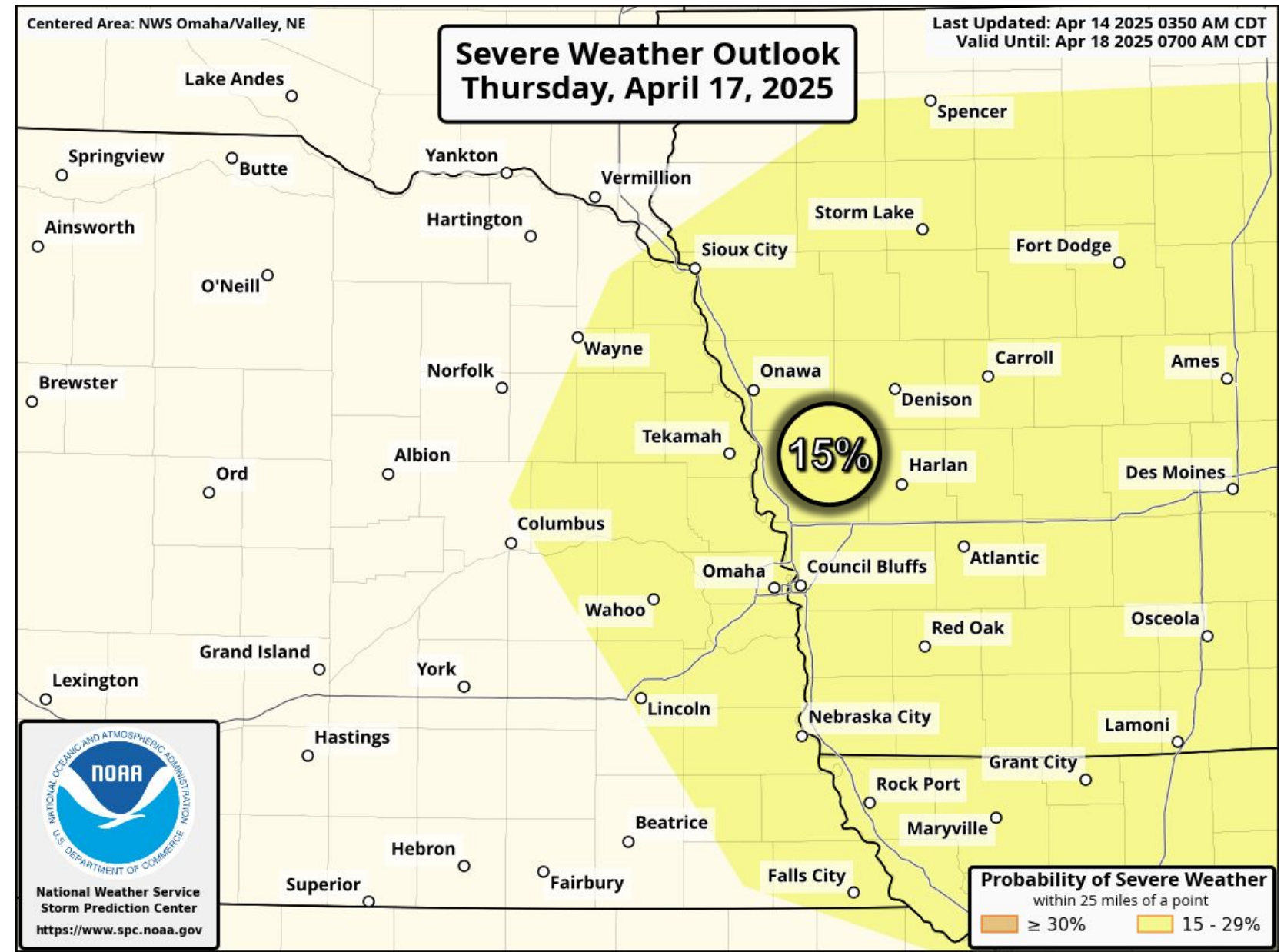
Severe Weather Potential Thursday

April 14, 2025
4:51 AM

Valid 7 AM Thursday to 7 AM Friday

Key Messages

- Thunderstorm chances (20-50%) return to the area later this week.
- There is a 15-29% chance that some of these could be severe.
- Stay tuned to later forecasts for more detailed information on potential severity and timing.





Points to Remember

- A Red Flag Warning means critical fire weather conditions are either occurring now or will shortly. Fires could start very easily and spread quickly.
- A Fire Weather Watch means critical fire weather conditions are possible but not imminent or occurring. Keep an eye out for Red Flag Warnings.

Additional Resources

- [NWS Omaha Web Page](#)
- [Fire Weather Dashboard](#)
 - ◆ Hourly Forecasts
- [Fire Weather Safety](#)

Social Media: [Facebook](#) | [X](#)

WILDFIRE SAFETY

Properly discard cigarettes.

Keep vehicles off of dry grass.

Avoid activities with open flames or sparks.

Avoid power equipment that creates sparks.

Obey burn bans.

Evacuate if fire/smoke is heading your way.

Evacuate if ordered to do so by local officials.

weather.gov/fire

