

# Severe Storms Today-Sunday


April 26, 2024  
3:48 AM

Multiple Rounds of Severe Weather Continuing through the Weekend

## Key Messages

- **Multiple rounds** of strong to severe thunderstorms today, Saturday, and perhaps Sunday.
- **Severe weather** is likely (at least an 80% chance) in parts of eastern NE and western IA, particularly in the afternoons and evenings.
- **All** severe weather hazards will be possible.
- **Flooding potential** will increase due to the possibility of recurring thunderstorms.

## Overall Forecast Confidence



National Oceanic and  
Atmospheric Administration  
U.S. Department of Commerce

National Weather Service  
Omaha/Valley, NE



# Severe Weather Potential - Today

April 26, 2024  
3:48 AM

## Key Points

- After a rainy, cloudy start to the day, additional thunderstorms will develop Friday afternoon into the evening, **likely impacting the evening commute for some.**
- Severe weather is likely (at least an 80% chance) in parts of eastern NE and western IA.

## Hazard Details

None					High
------	--	--	--	--	------

Hail up to 3" in diameter

None					High
------	--	--	--	--	------

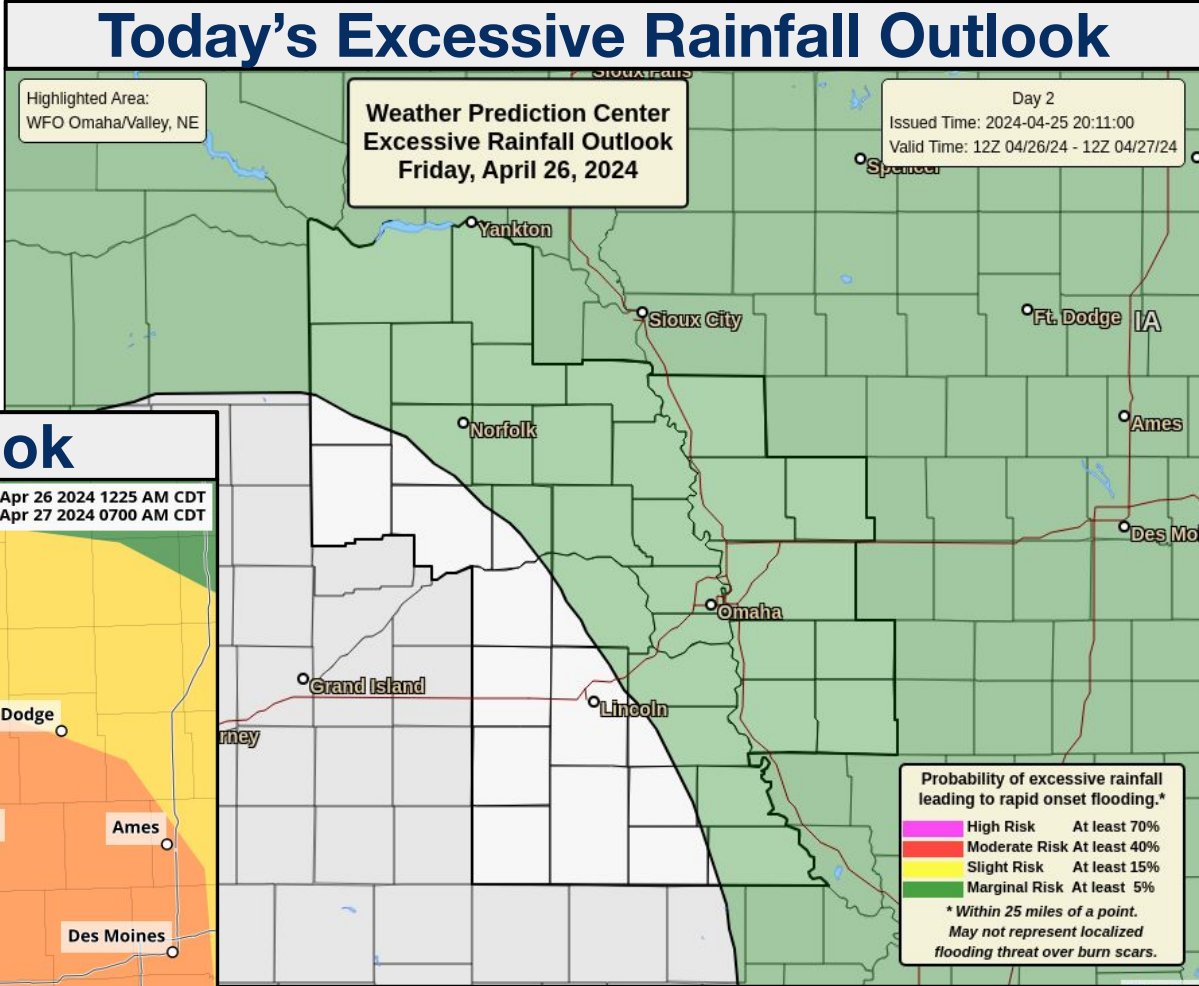
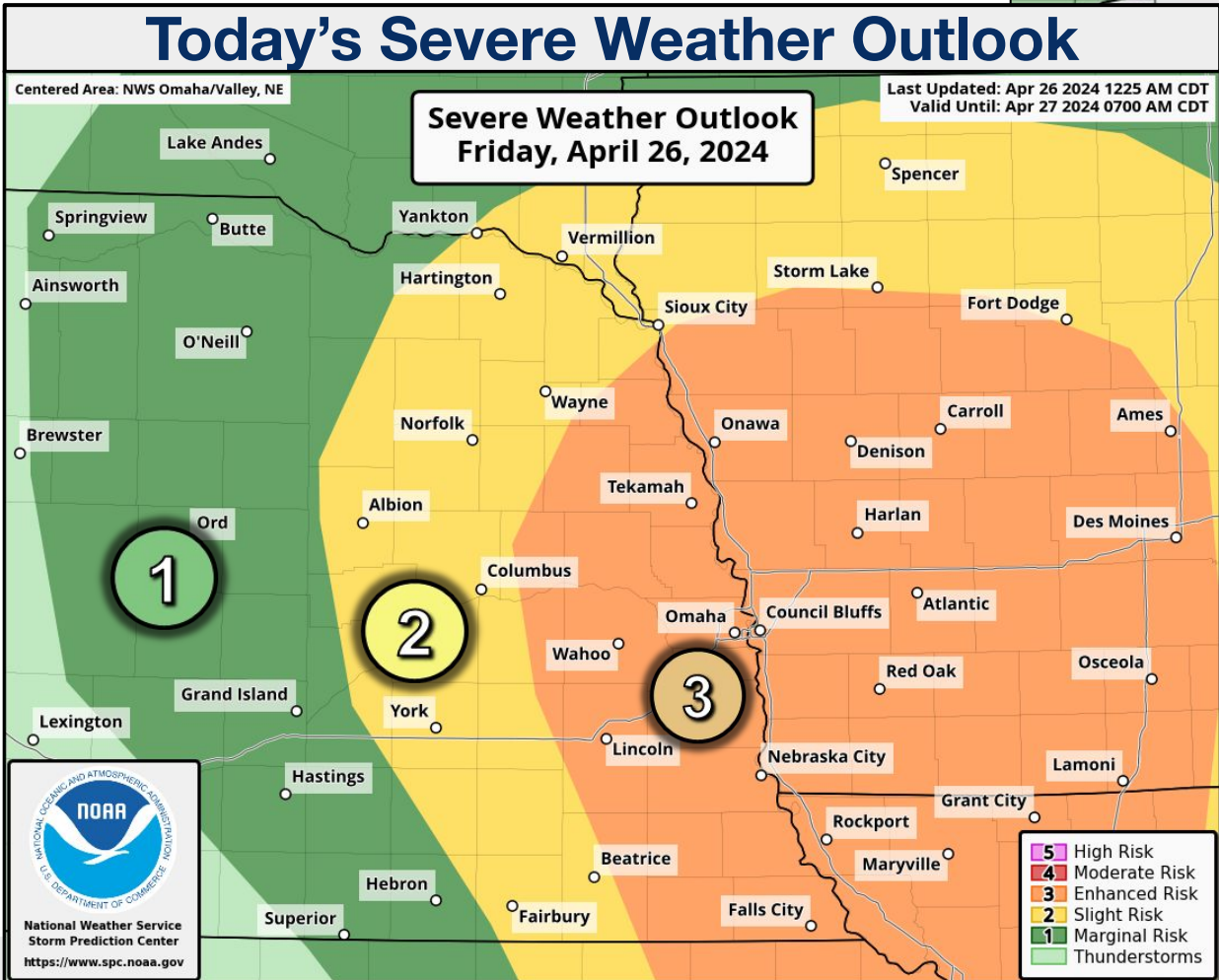
Gusts up to 70 mph

None					High
------	--	--	--	--	------

A few tornadoes, some could be strong

None					High
------	--	--	--	--	------

Flash flooding possible



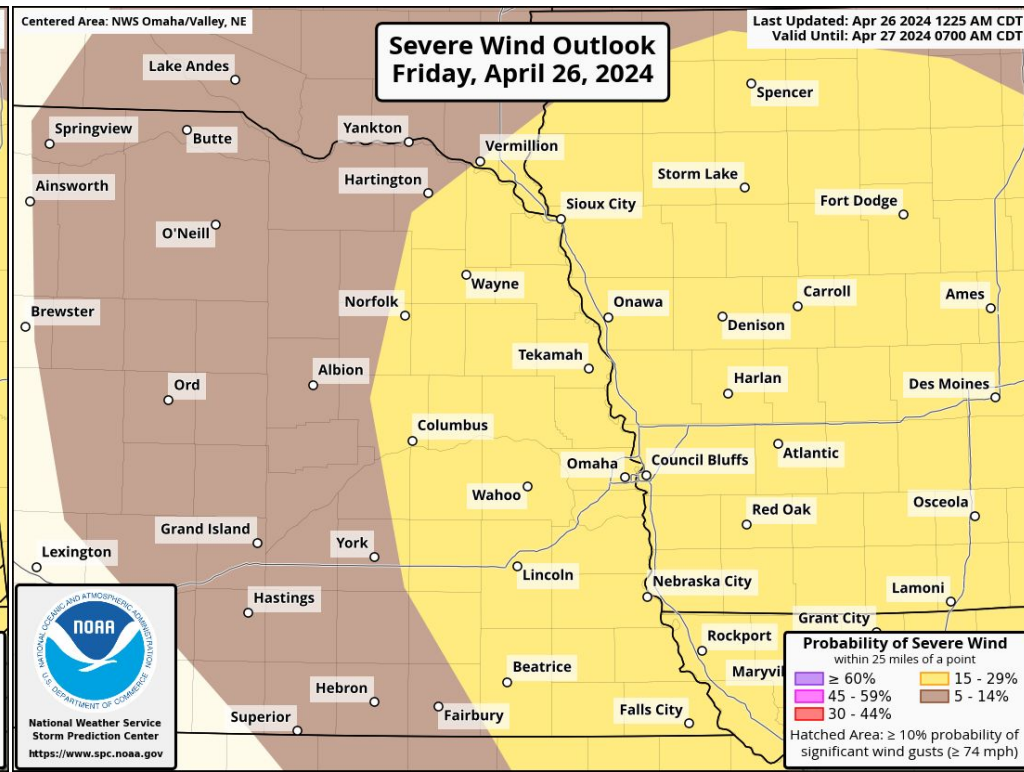
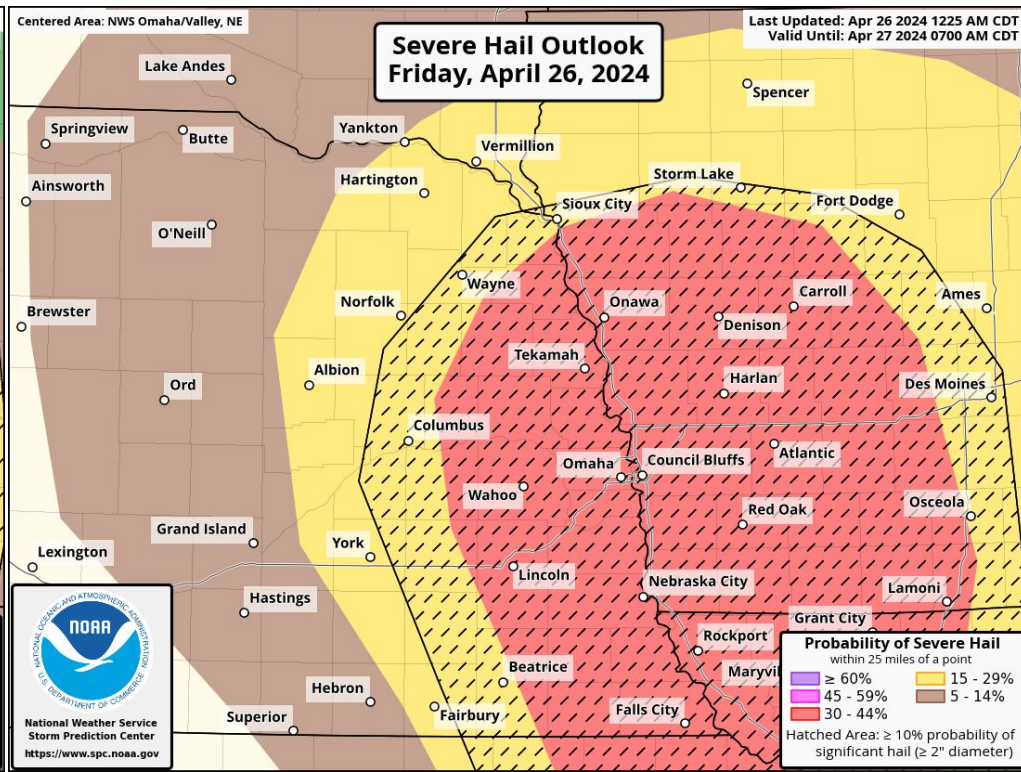
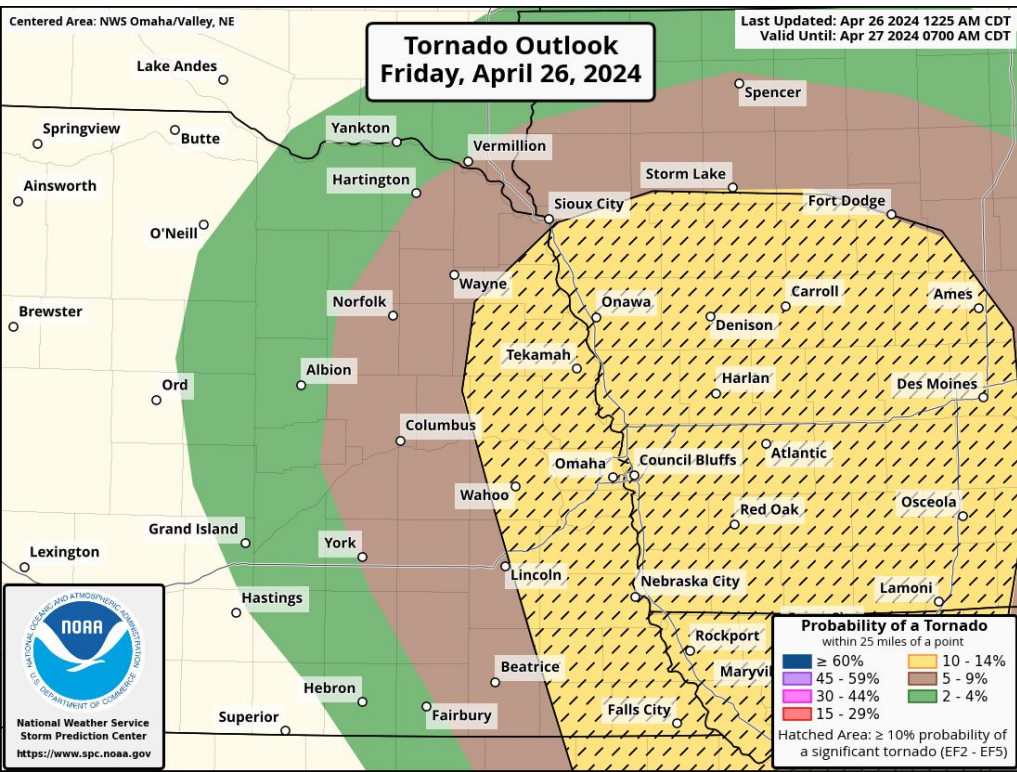
**Timing of Greatest Threat**  
2 PM through 8 PM





# Severe Weather Probabilities Today

April 26, 2024  
3:48 AM





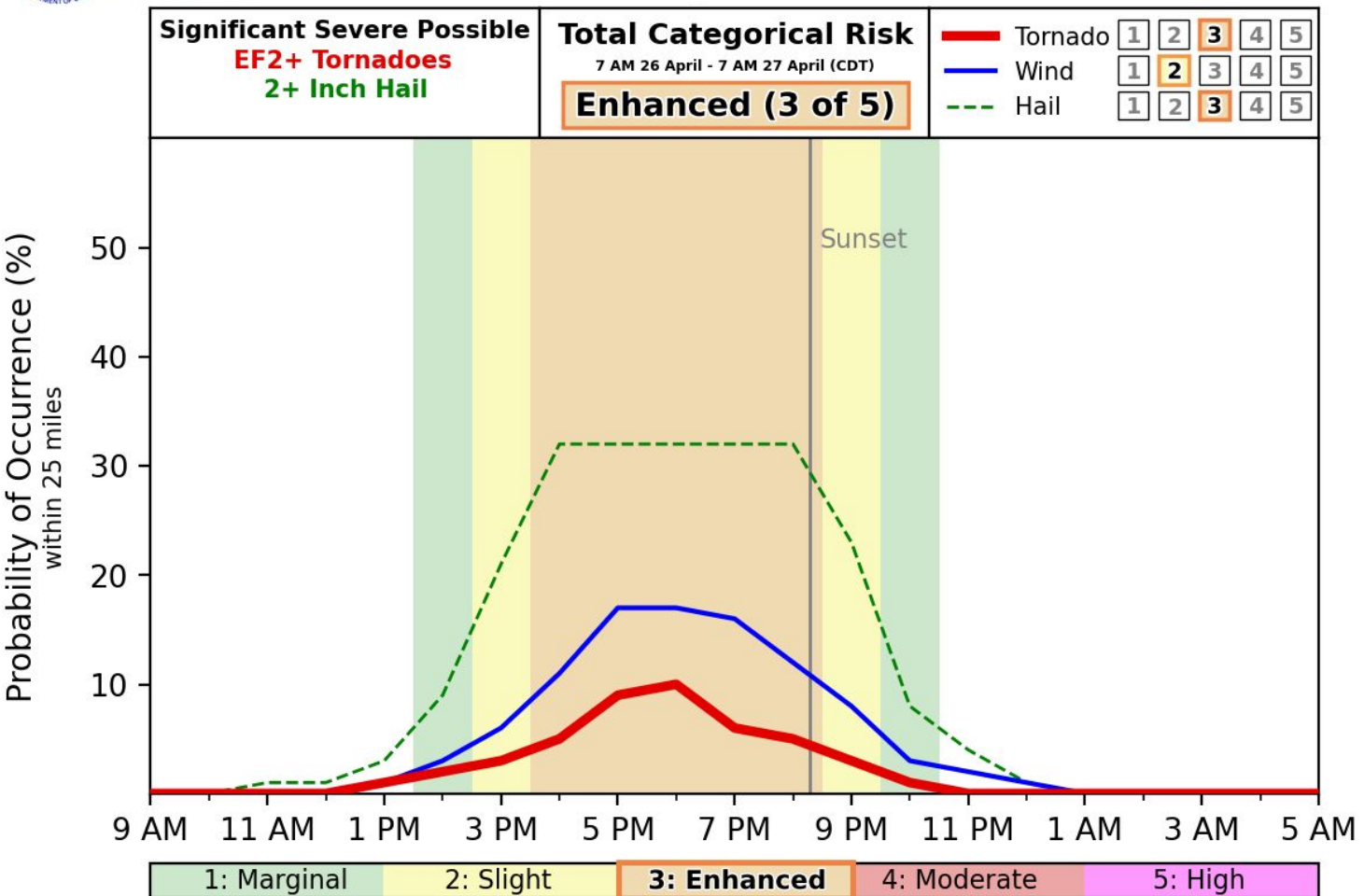
# Timing of Severe Weather Today

April 26, 2024  
3:48 AM



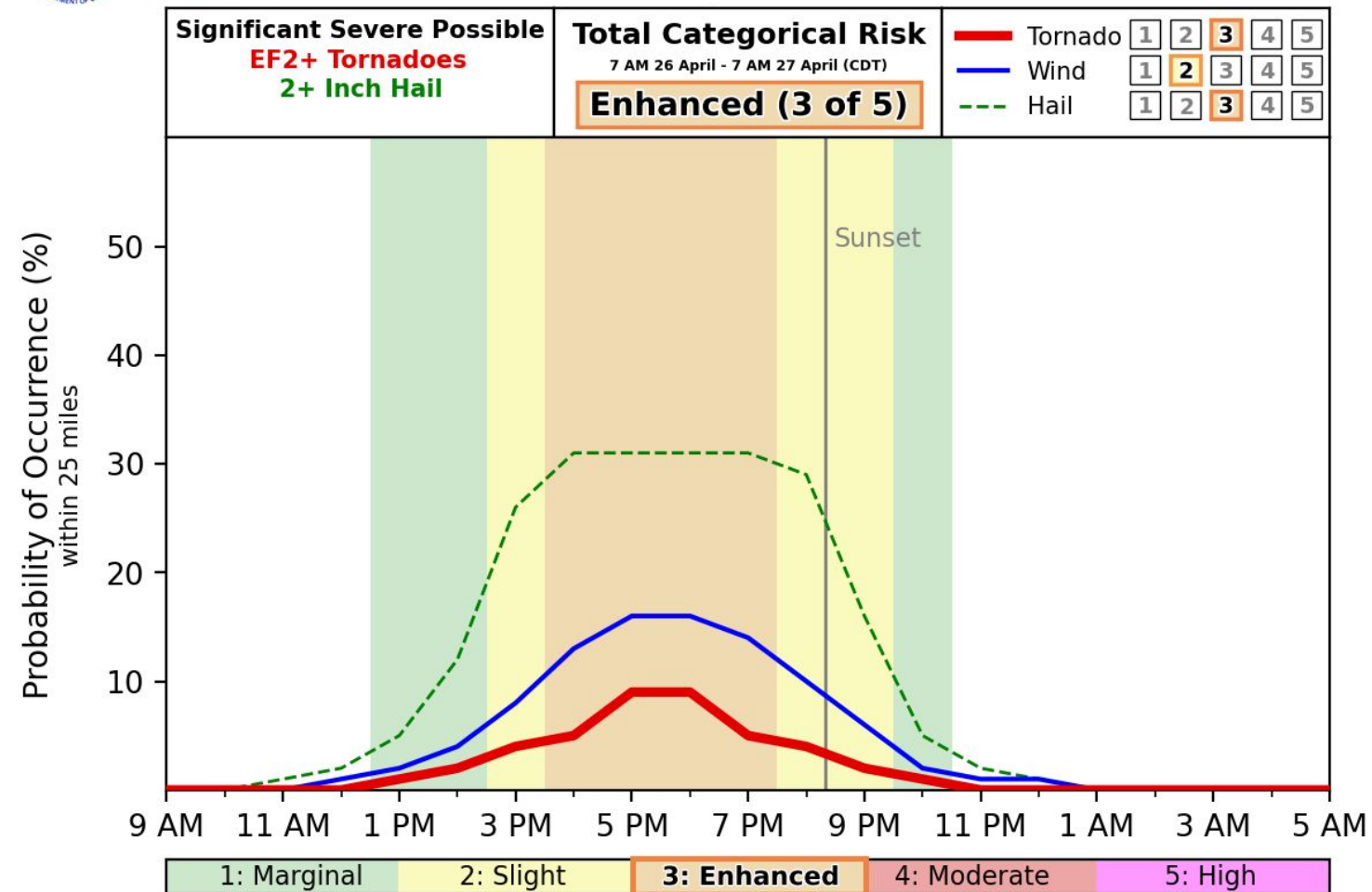
## 26 April 2024 Severe Weather Outlook Omaha/Council Bluffs

Created: 1:06 AM



## 26 April 2024 Severe Weather Outlook Lincoln/Wahoo/Fremont

Created: 1:06 AM







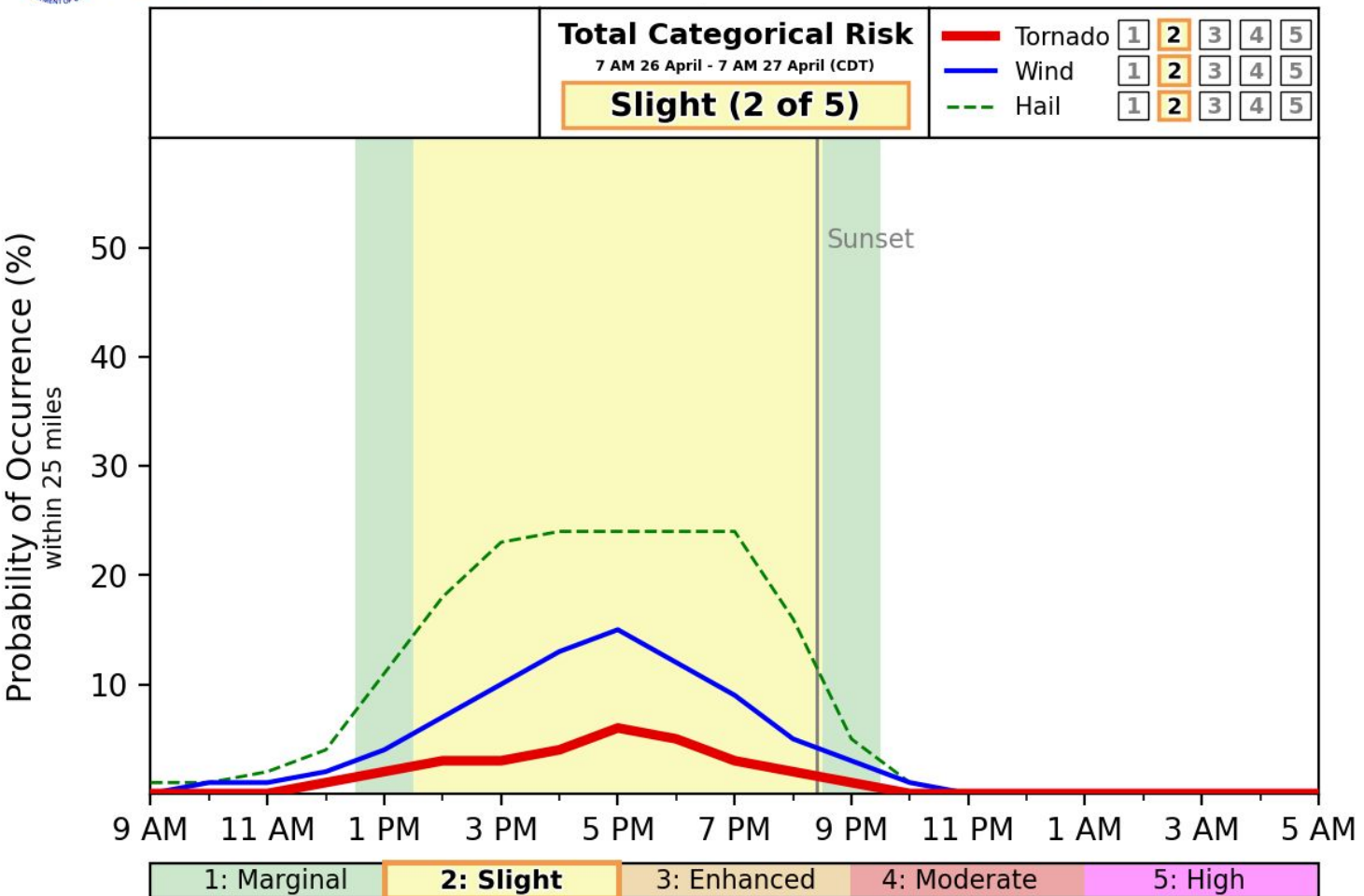
# Timing of Severe Weather Today

April 26, 2024  
3:48 AM



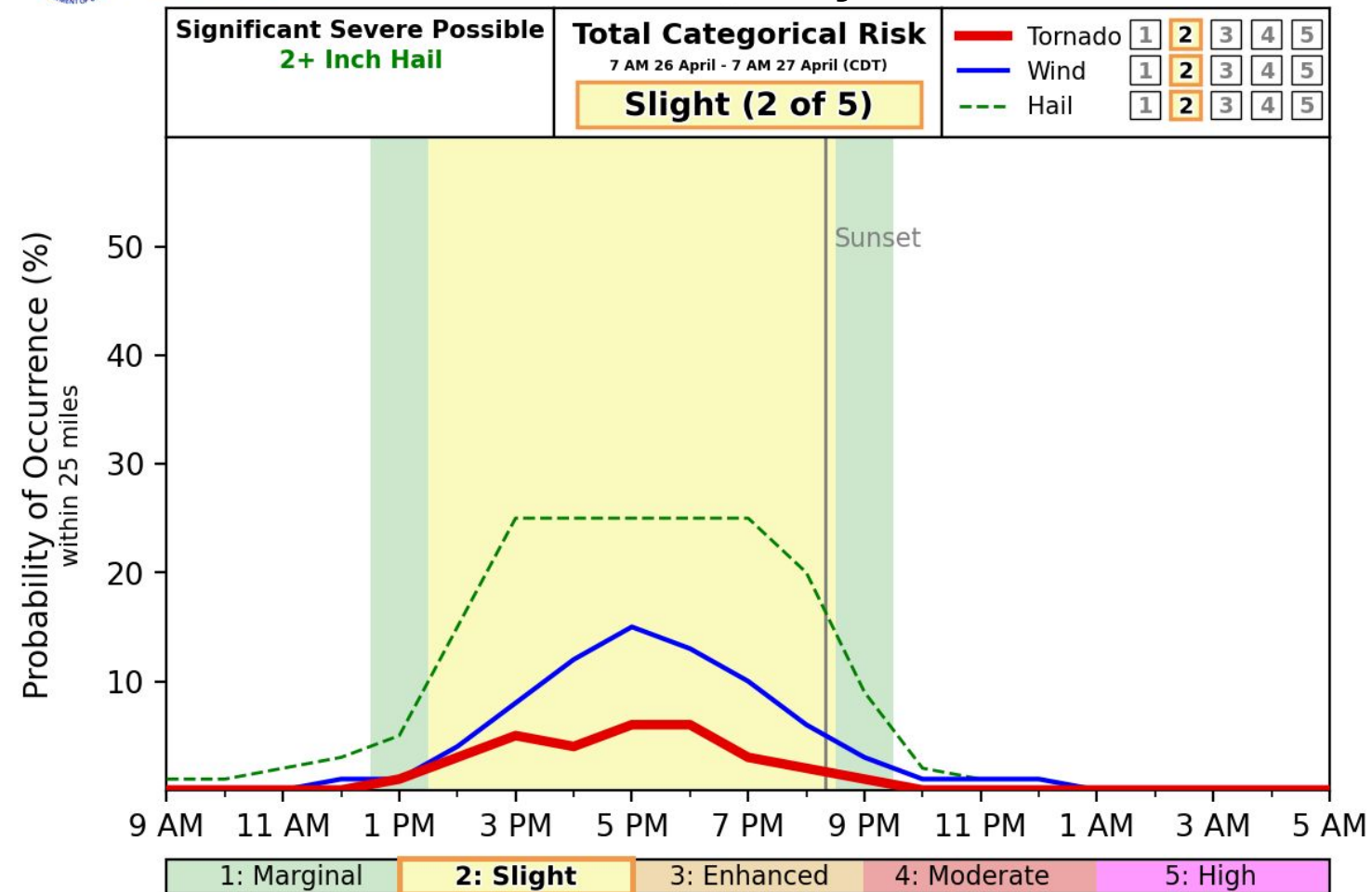
## 26 April 2024 Severe Weather Outlook Norfolk/Columbus/Albion

Created: 1:06 AM



## 26 April 2024 Severe Weather Outlook Beatrice/Fairbury/Seward

Created: 1:06 AM





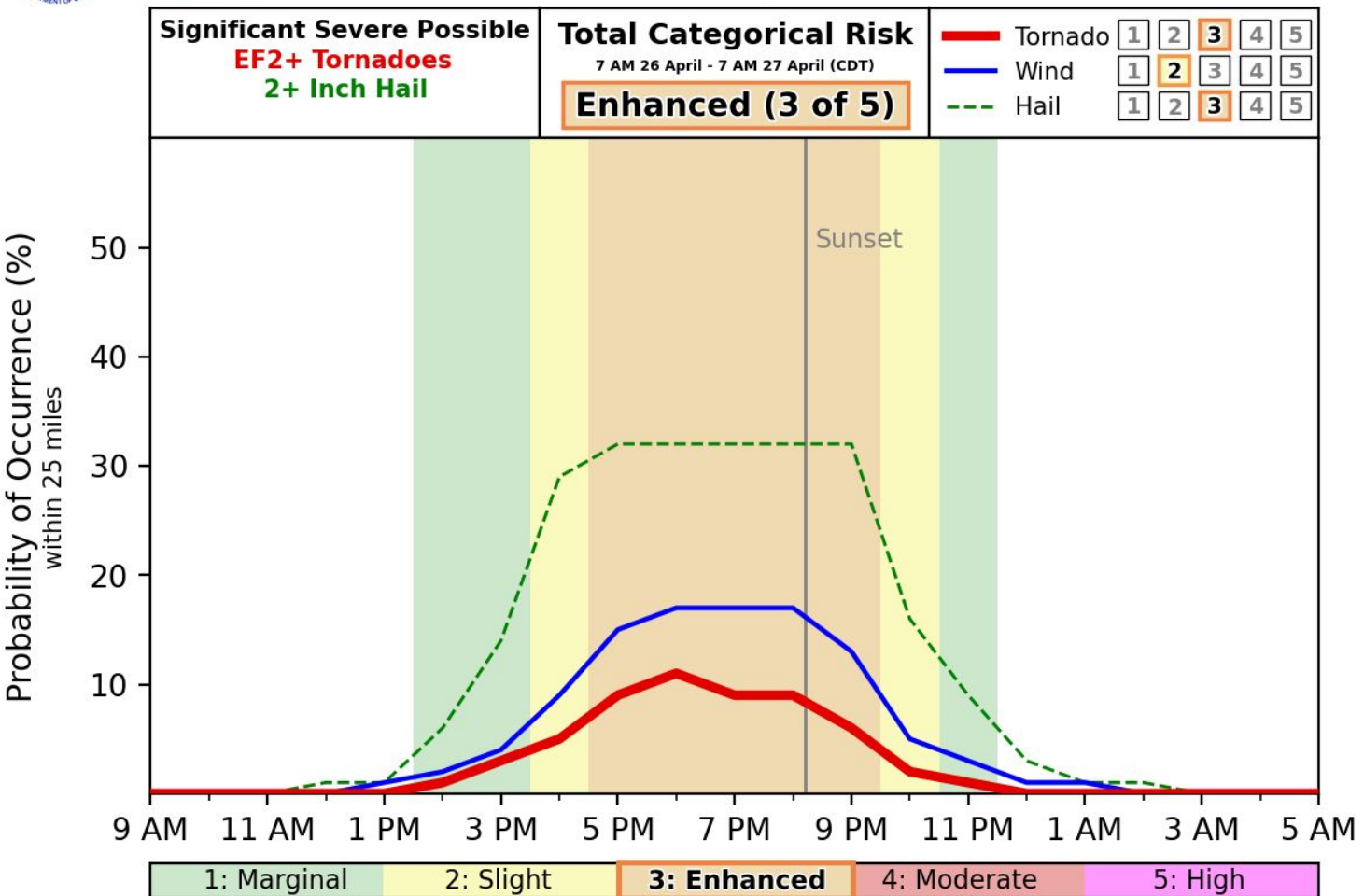
# Timing of Severe Weather Today

April 26, 2024  
3:48 AM



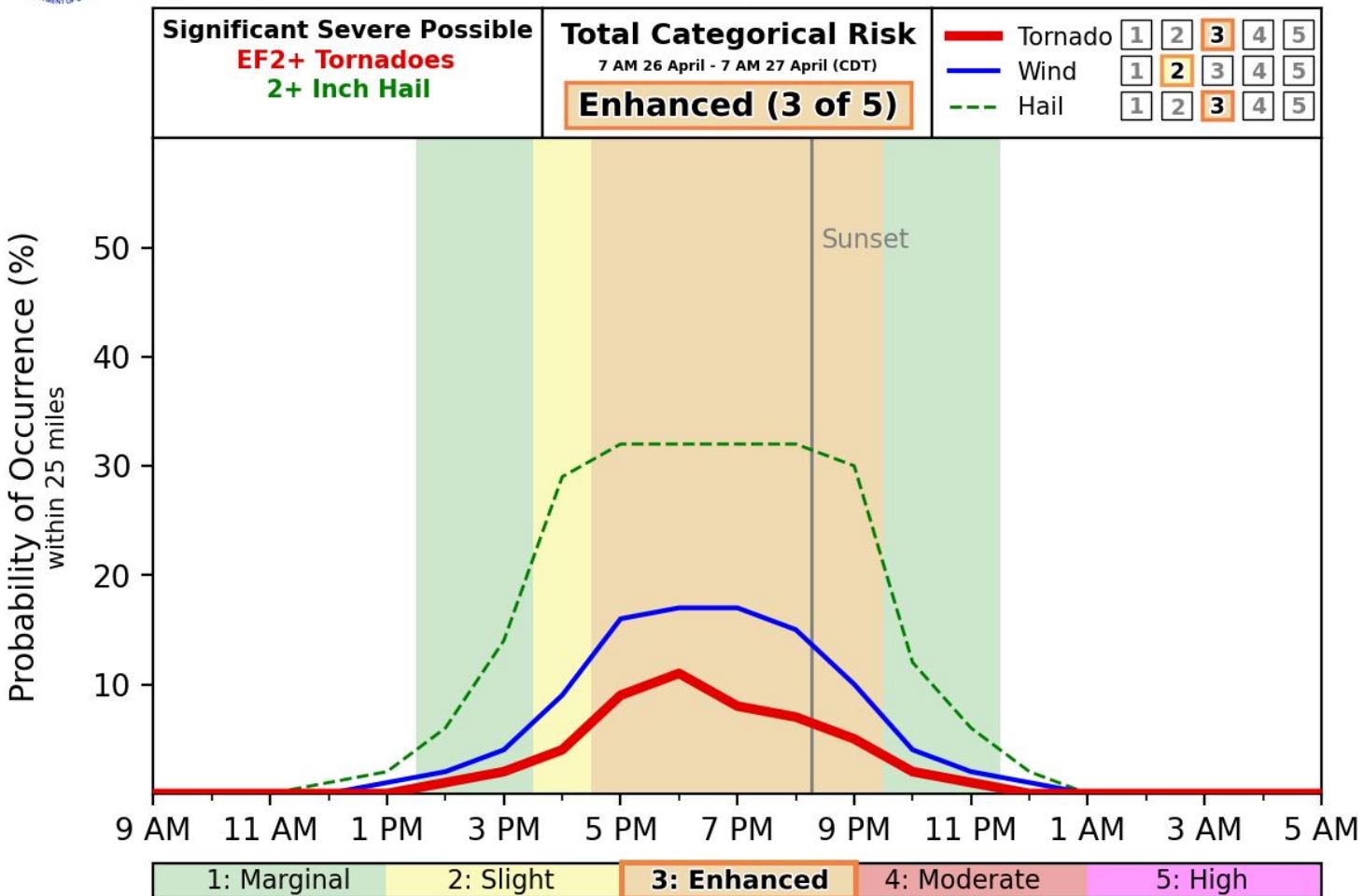
## 26 April 2024 Severe Weather Outlook Clarinda/Red Oak/Shenandoah


Created: 1:06 AM



## 26 April 2024 Severe Weather Outlook Harlan/Onawa

Created: 1:06 AM





# Severe Weather Potential - Saturday

April 26, 2024  
3:48 AM

## Key Points

- Another round of thunderstorms will develop Saturday afternoon/evening and continue through Saturday night.
- Severe weather is again likely (at least a 70% chance), especially in southwest IA and southeast NE.

## Hazard Details

Hail

None					High
Hail up to 3" in diameter					

Wind

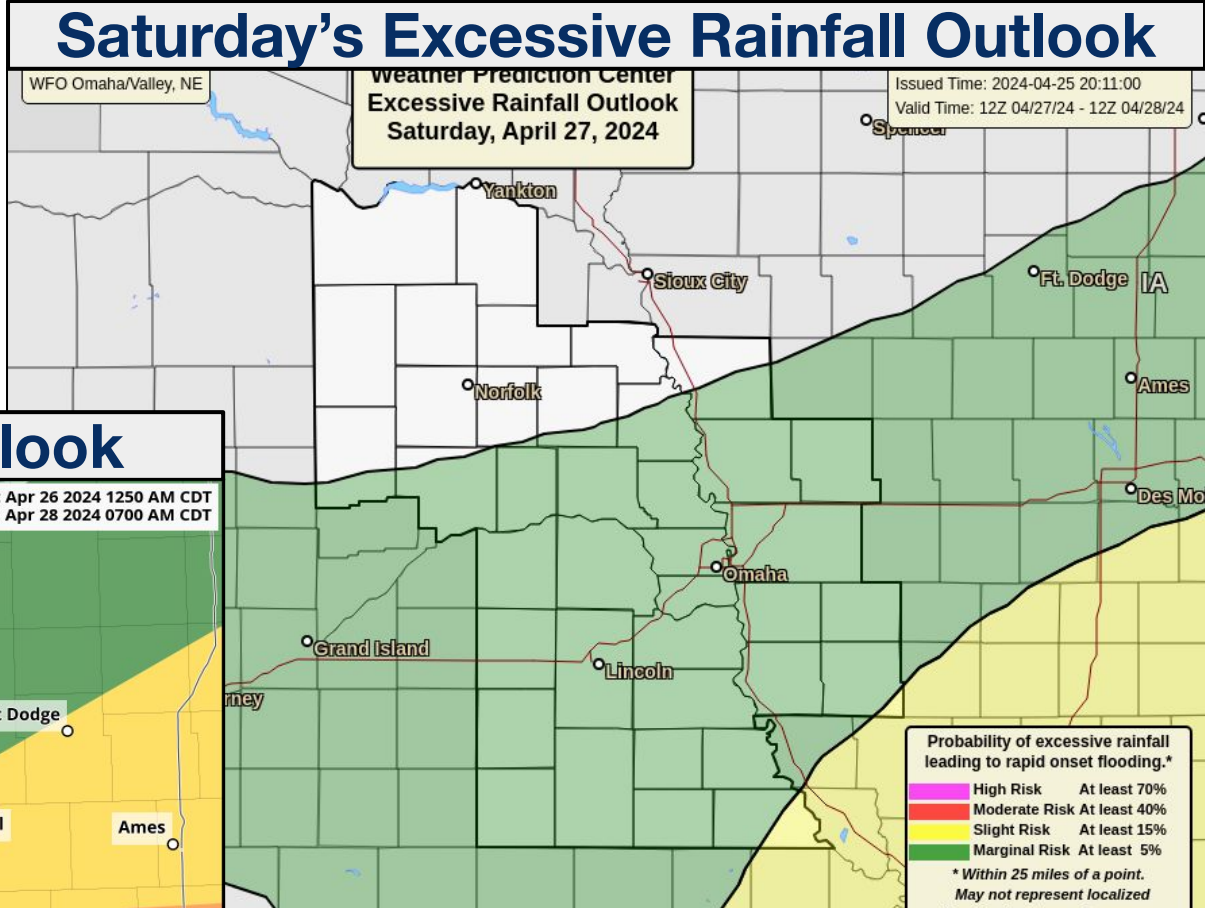
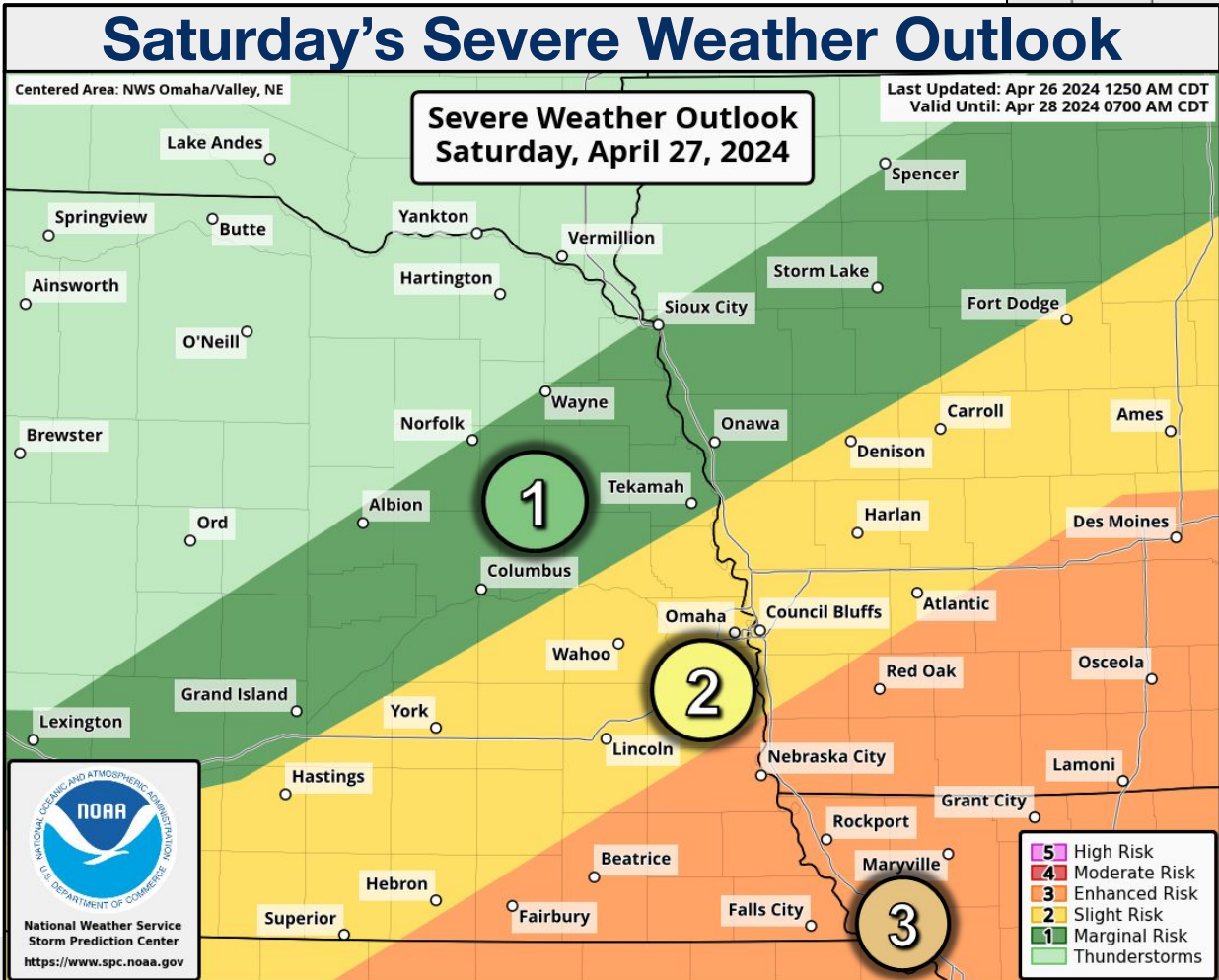
None					High
Gusts up to 70 mph					

Tornado

None					High
A few tornadoes					

Flooding

None					High
Flash flooding possible					



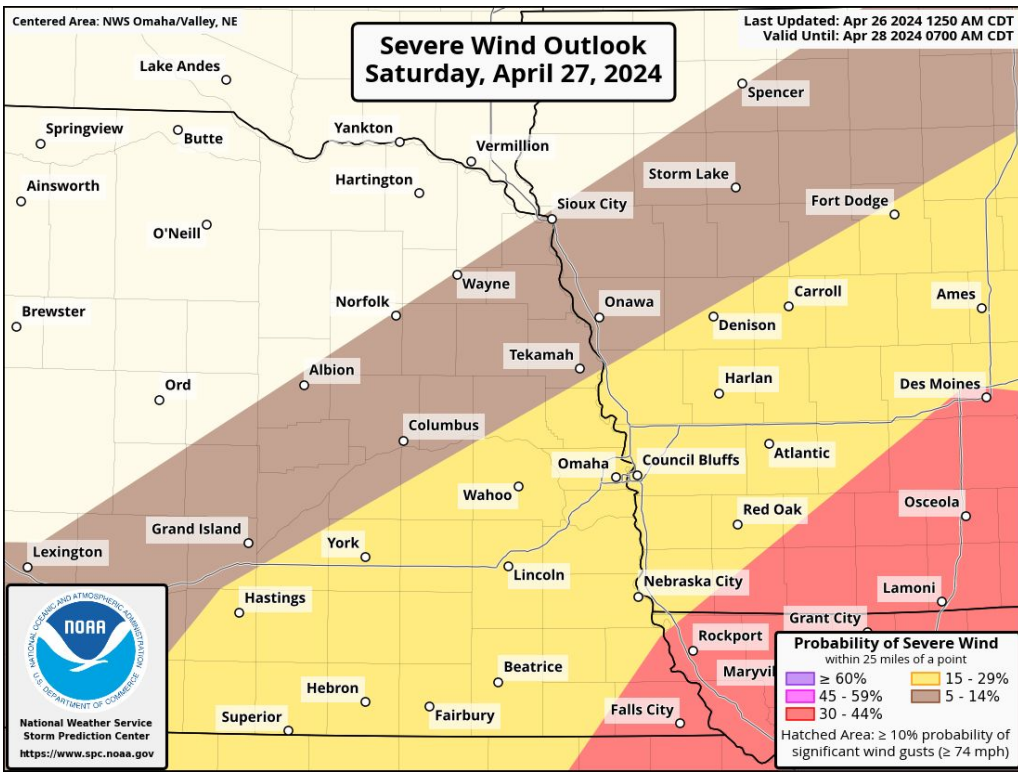
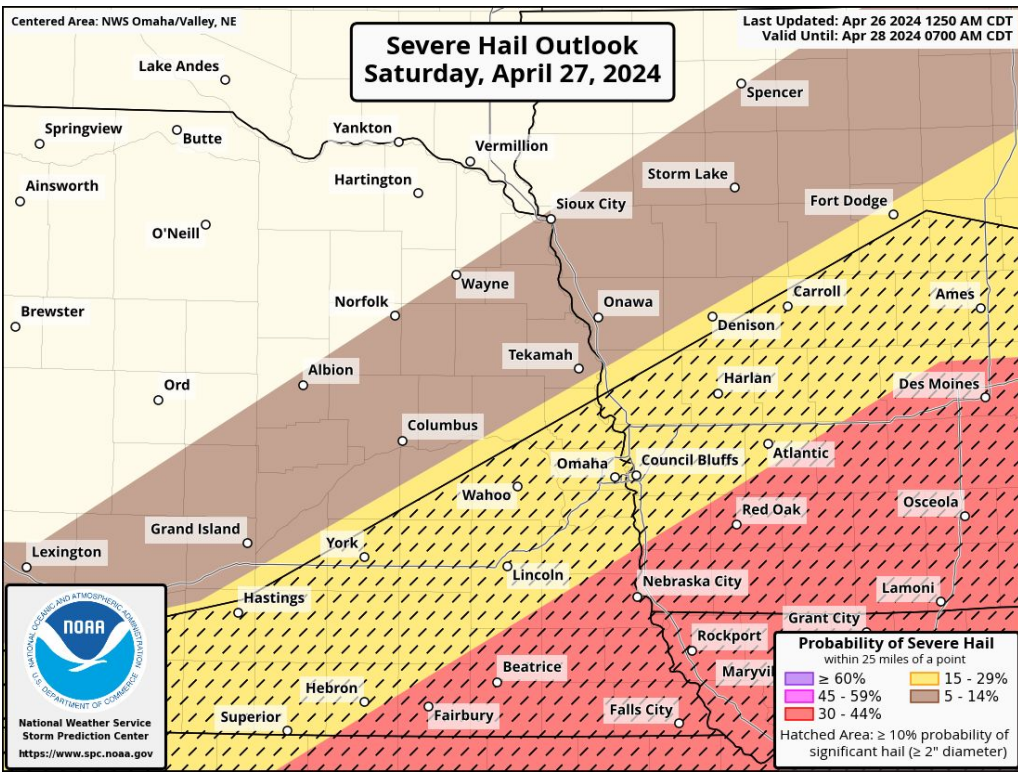
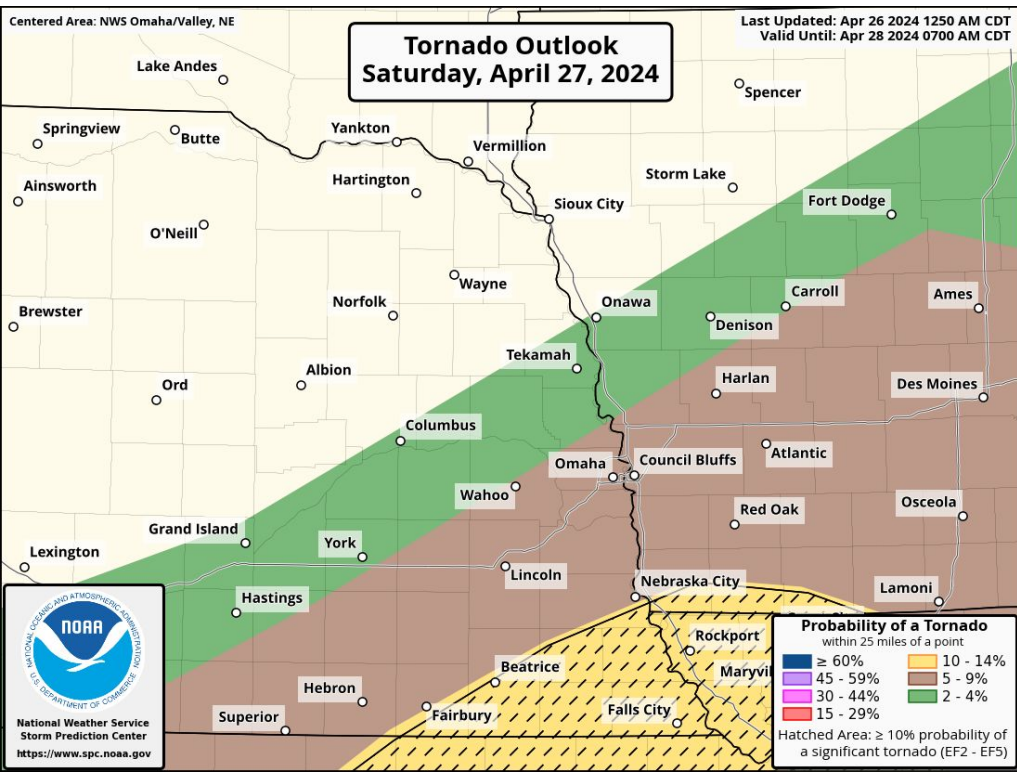
**Timing of Greatest Threat**  
3 PM through midnight





# Severe Weather Probabilities Saturday

April 26, 2024  
3:48 AM







# Severe Weather Potential - Sunday

April 26, 2024  
3:48 AM

## Key Points

→ Additional thunderstorms may develop Sunday afternoon with the greatest severe weather threat in far eastern Nebraska and southwest Iowa. The current chance of severe weather is less than 30%.

## Timing of Greatest Threat

1 PM - 7 PM

## Hazard Details

None

▽

High

Hail up to 1" in diameter

None

▽

High

Gusts up to 60 mph

None

▽

High

A tornado is possible

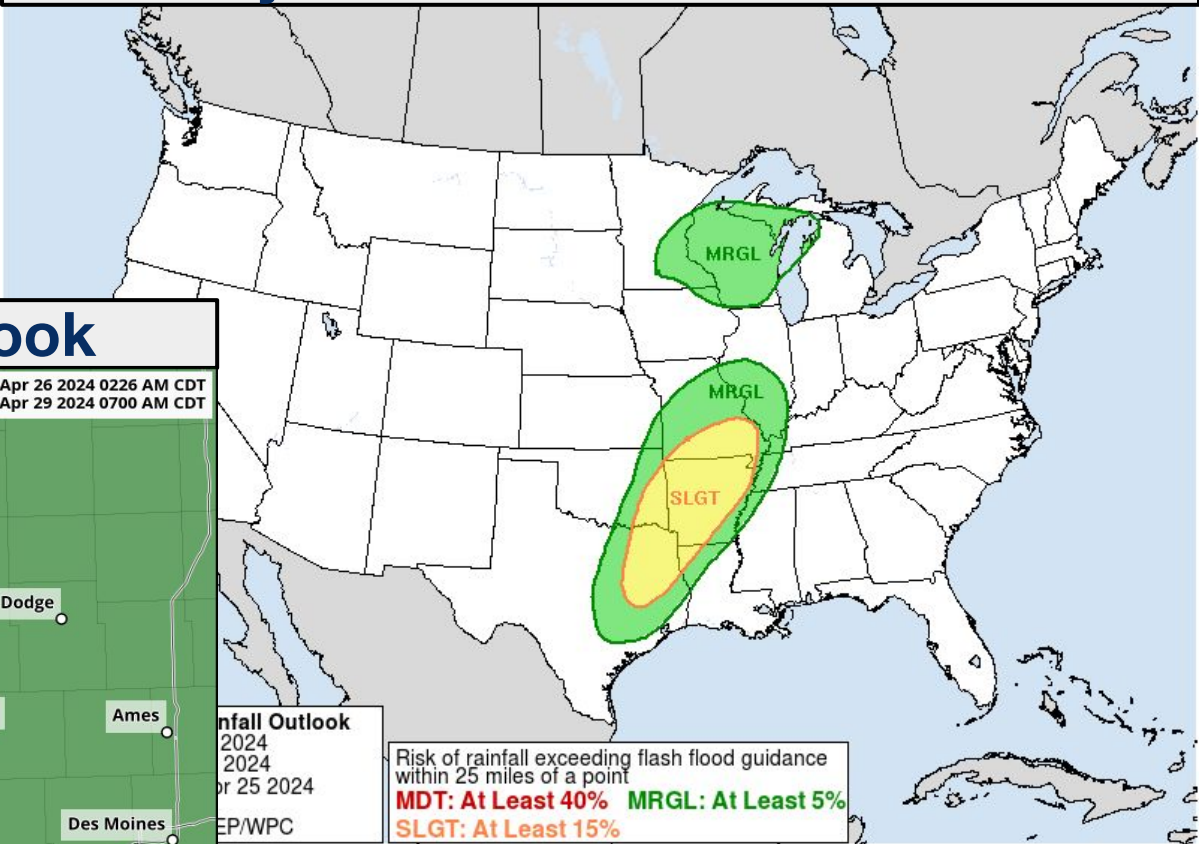
None

▽

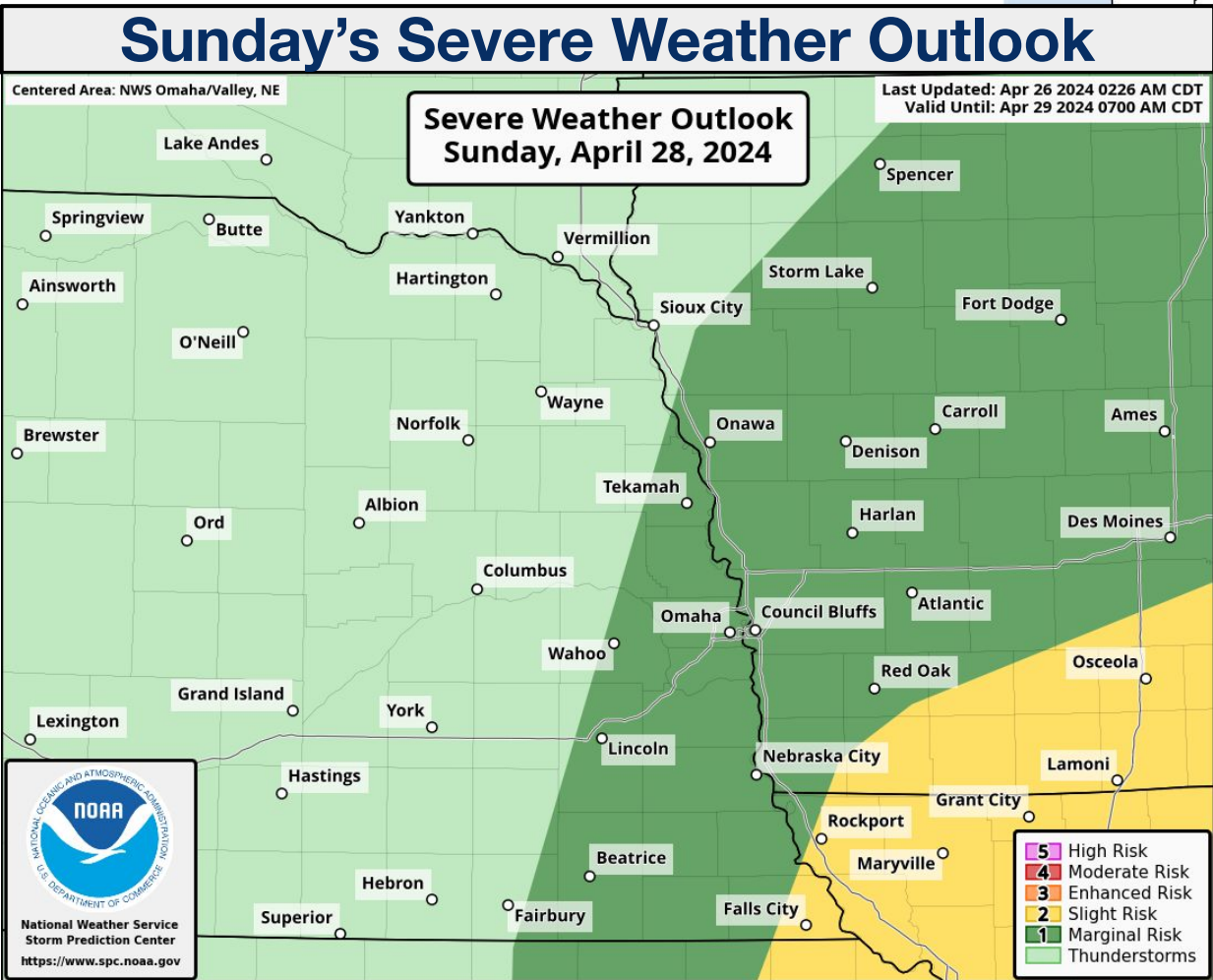
High

Flash flooding is not expected

## Sunday's Excessive Rainfall Outlook



## Sunday's Severe Weather Outlook





# Safety and Resources

April 26, 2024  
3:48 AM

## 6 WAYS to receive a warning



## Additional Resources

- [NWS Omaha Web Page](#)
- [NWS Omaha Weather Story Graphics](#)
- [Hourly Forecasts for a Point](#)
- [Severe Weather Outlooks](#)
- [Excessive Rainfall Outlooks](#)
- [Severe Weather Safety](#)



## How To Report **SEVERE WEATHER** To The NWS

### FACEBOOK

[facebook.com/nwsomaha](https://facebook.com/nwsomaha)

### TWITTER

[@NWSOmaha](https://twitter.com/NWSOmaha)

### EMAIL


[nws.omaha@noaa.gov](mailto:nws.omaha@noaa.gov)

### MOBILE APP

[mPING](#)

### EASY ONLINE FORM

[inws.ncep.noaa.gov/report/](https://inws.ncep.noaa.gov/report/)



National Oceanic and  
Atmospheric Administration  
U.S. Department of Commerce

National Weather Service  
Omaha/Valley, NE