



Extreme Fire Danger Today

April 11, 2024
4:35 AM

What to Know

- **Red Flag Warning:** Northwest winds 25-35 mph with gusts up to 45 mph, lowest relative humidity 20-30%

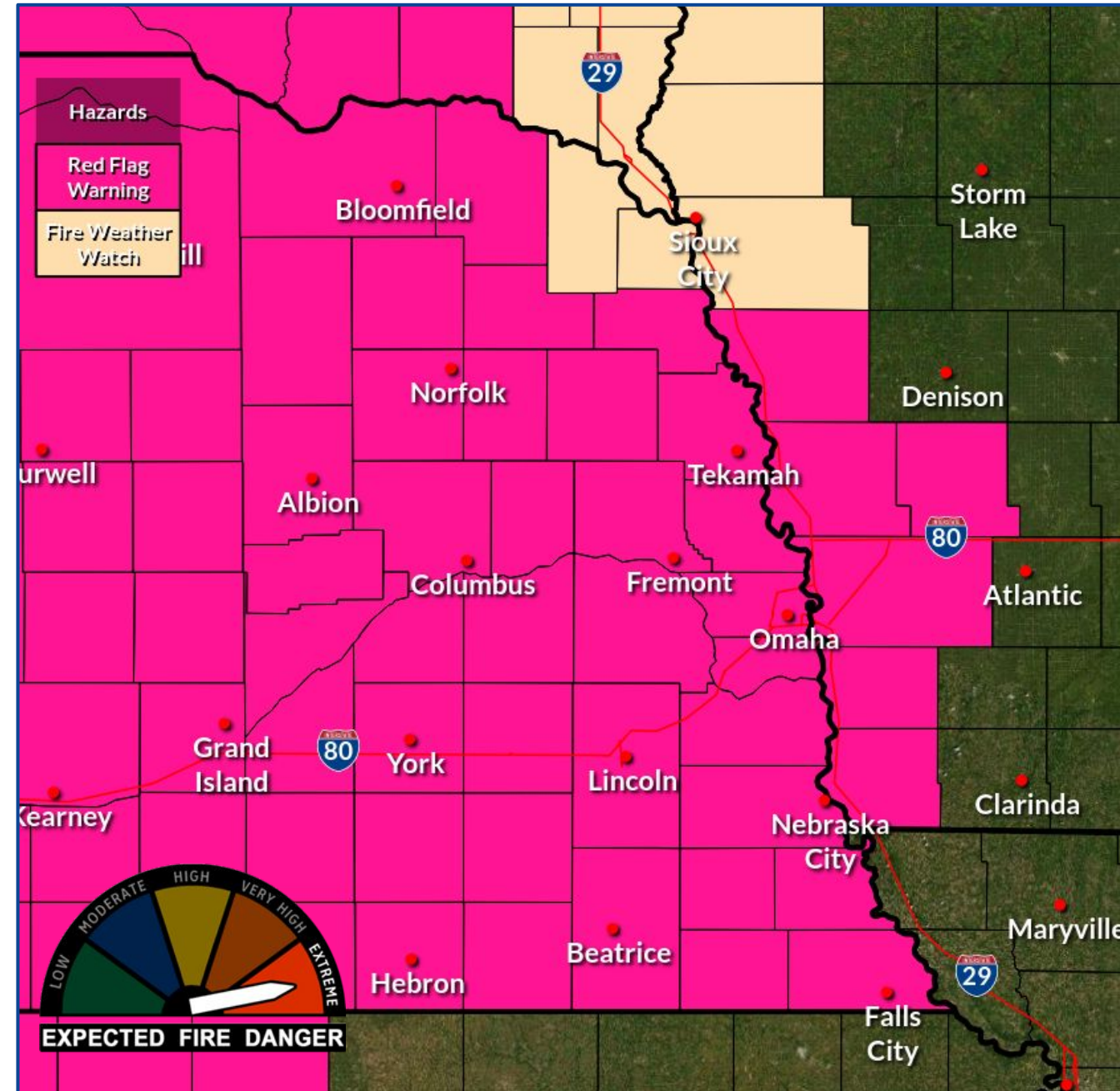
Impacts & Actions


- Fires that develop will have the potential to spread rapidly.
- Avoid any activity that could spark a fire!

Forecast Changes

- Red Flag Warning continues

Overall Forecast Confidence






Timing of Extreme Fire Danger

April 11, 2024
4:35 AM

Highest Fire Danger is Expected Between Noon and 8 PM


Maximum Wind Gust Forecast (mph)

	4/11 Thu				4/12 Fri		
	12am	6am	12pm	6pm	12am	6am	Maximum
Albion	28	37	40	32	13	8	40
Beatrice	29	37	37	31	15	9	37
Bloomfield	31	39	44	40	15	9	44
Clarinda	28	32	37	31	20	17	37
Columbus	31	40	44	37	15	9	44
Fairbury	29	37	37	25	12	8	37
Falls City	26	37	40	33	17	15	40
Fremont	30	37	37	33	16	13	37
Harlan	29	31	36	32	20	16	36
Hartington	31	41	45	40	17	13	45
Lincoln	25	32	37	32	16	12	37
Nebraska City	28	37	39	32	20	15	39
Neligh	26	36	40	33	15	8	40
Norfolk	29	37	39	33	15	9	39
Omaha	28	29	32	29	16	15	32
Onawa	28	37	40	37	20	15	40
Red Oak	26	33	39	33	20	17	39
Seward	32	44	45	41	16	12	45
Tekamah	31	39	41	37	20	15	41
Wayne	31	41	45	37	17	13	45
West Point	33	47	48	41	20	15	48



Minimum RH Forecast (%)

	4/11 Thu			4/12 Fri		
	6am	12pm	6pm	12am	6am	Minimum
Albion	36	18	20	42	31	18
Beatrice	39	19	19	39	34	19
Bloomfield	46	22	21	43	39	21
Clarinda	51	21	21	40	40	21
Columbus	38	18	18	39	30	18
Fairbury	35	17	18	37	34	17
Falls City	47	17	18	33	34	17
Fremont	39	18	19	36	35	18
Harlan	63	23	21	57	52	21
Hartington	50	23	22	53	46	22
Lincoln	38	17	17	32	33	17
Nebraska City	47	18	19	34	37	18
Neligh	36	19	21	37	32	19
Norfolk	39	19	20	37	34	19
Omaha	46	19	18	35	37	18
Onawa	50	19	19	51	41	19
Red Oak	54	19	20	38	42	19
Seward	38	19	20	38	32	19
Tekamah	52	20	22	51	43	20
Wayne	42	20	21	46	35	20
West Point	42	18	21	43	38	18






Severe Weather Threat Monday

April 11, 2024
4:35 AM

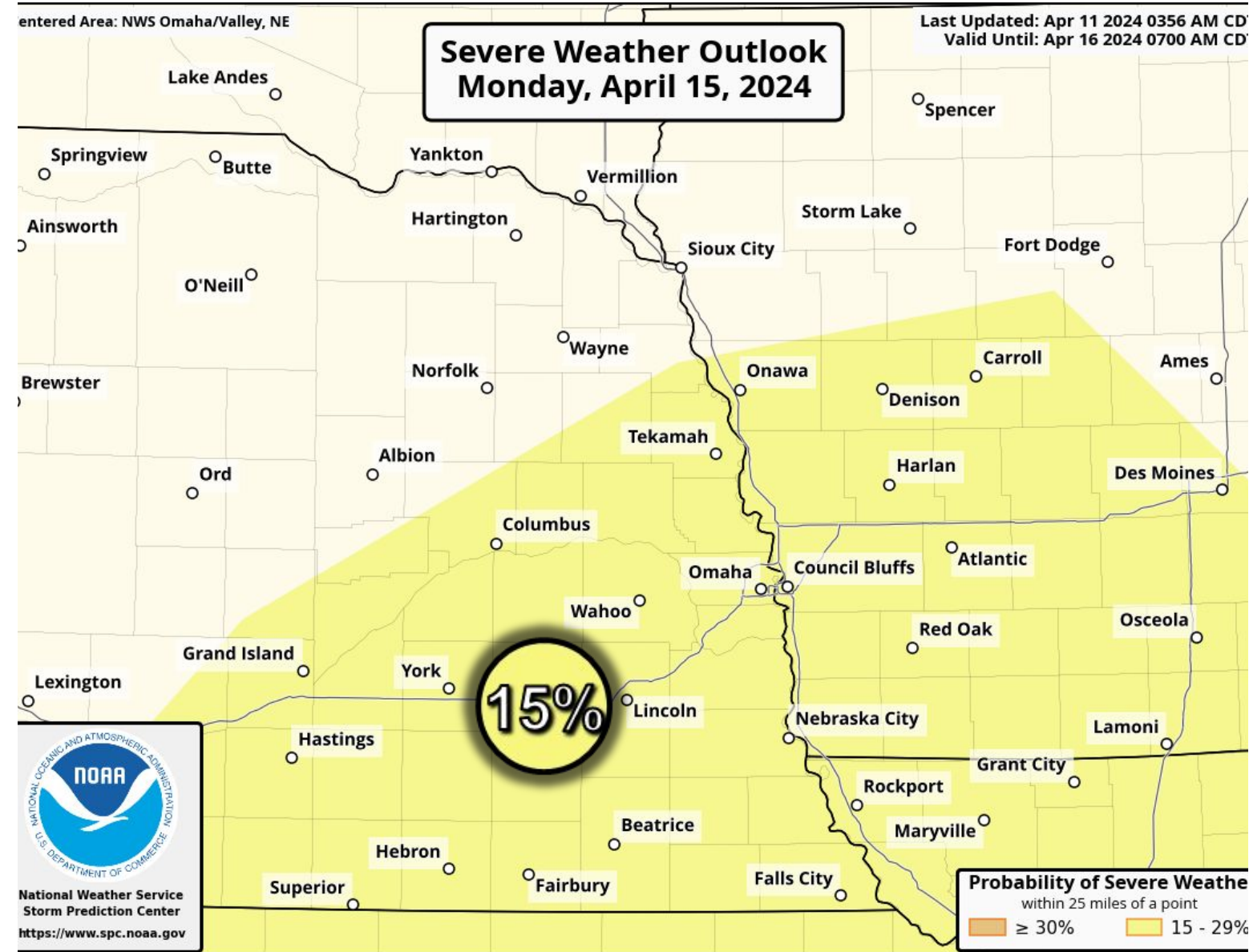
What to Know

- There is a 30-40% chance of thunderstorms Monday afternoon and a 50-70% chance Monday night.
- Current indications are that there is a 15%-29% chance that storms could become severe across southeast Nebraska and southwest Iowa.
- **Confidence will increase over the next few days on exact coverage and timing of severe weather threat.**

What to Do

- Keep an eye on the forecast, especially if you have travel and outdoor plans.

Overall Forecast Confidence





Additional Resources

- [NWS Omaha Web Page](#)
- [NWS Omaha Decision Support](#)
- [NWS Omaha Weather Story Graphics](#)
- [Hourly Forecast for a Point](#)
- [Severe Weather Outlooks](#)
- [Excessive Rainfall Outlooks](#)
- [Severe Weather Safety](#)
- [Fire Weather Dashboard](#)
- [Fire Weather Safety](#)

Social Media: [Facebook](#) | [X/Twitter](#)

Things to Avoid...

- Tossing Cigarette Butts
- Outdoor Burning
- Campfires & Grilling
- Off-Road Travel
- Use of Machinery
- Welding

No power?
No cell service?
NO PROBLEM!!

Weather information
and emergency alerts!

**NOAA
WEATHER RADIO**

has you covered

weather.gov/nwr

